



Via XX Settembre



The Infantry at Porta Pia, Michele Cammarano

Michele Cammarano

RUA
16 DE NOVEMBRO

DATA DA INAUGURAÇÃO DO
NOVO MERCADO MUNICIPAL
NO ANO DE 1947



Rue du Fbg
du
12 Avril 1896
Arrivée de l'eau potable

Don de la Société d'Histoire & d'Archéologie. Avril 2016.

VIA
12 MARZO 1299
ISTITUZIONE DEL COMUNE
DI REZZATO

RUA
30 DE JUNHO
(ANIVERSARIO DA FREGUESIA)

piazza

24 Novembre
fondazione del comune di Tavazzano con Villavesco (1963)

RUA
9 DE DEZEMBRO
2004
(ELEVAÇÃO DE TAVEIRO A VILA)
←



VIA
XXIX GENNAIO 1945
BOMBARDAMENTO DI GAVARDO



Rua

18 de SETEMBRO

Data do ano de 1938 em que por Concurso Nacional foi atribuído à Azinhaga o título de Aldeia mais Portuguesa do Ribatejo.

RUA
OITO DE MARÇO
(DIA DA MULHER)

RUA
1 DE JUNHO
(DIA MUNDIAL DA CRIANÇA)




RUA
14 DE FEVEREIRO
(DIA DOS NAMORADOS)

AVENUE
DU 4 JUILLET 1776
INDÉPENDANCE DES ÉTATS UNIS



Map data from OpenStreetMap



Map data from OpenStreetMap

 **42 14th March Road**

 **421 4th March Road**

Fraction of roads

10^{-2}

10^{-3}

10^{-4}

10^{-5}

10^{-6}

 **42 14th March Road**

 **42 via XIV Marzo**
 **ul. 14 Marca 42**
 **42 rue du 14 Mars**
 **Március 14. utca 42**

Fraction of roads

10^{-2}

10^{-3}

10^{-4}

10^{-5}

10^{-6}

 **42** 14th March Road

 **42** via XIV Marzo
 ul. 14 Marca **42**
 **42** rue du 14 Mars
 Március 14. utca **42**

 14 Maartstraat **42**
 Straße des 14. März **42**

 14 marsgaten **42**

 **42** March 14th Street

Fraction of roads

 **42 14th Street**

 **42 14th March Road**

10^{-2}

10^{-3}

10^{-4}

10^{-5}


10^{-6}

 **42 via XIV Marzo**
 **ul. 14 Marca 42**
 **42 rue du 14 Mars**
 **Március 14. utca 42**

 **14 Maartstraat 42**
 **Straße des 14. März 42**

 **14 marsgaten 42**

 **42 March 14th Street**



Rue du 11 Novembre

Go



Search Results

Results from OpenStreetMap Nominatim

Residential Road Rue du 11 Novembre, La Terrasse, Le Bugue, Sarlat-la-Canéda, Dordogne, Nouvelle-Aquitaine, Metropolitan France, 24260, France

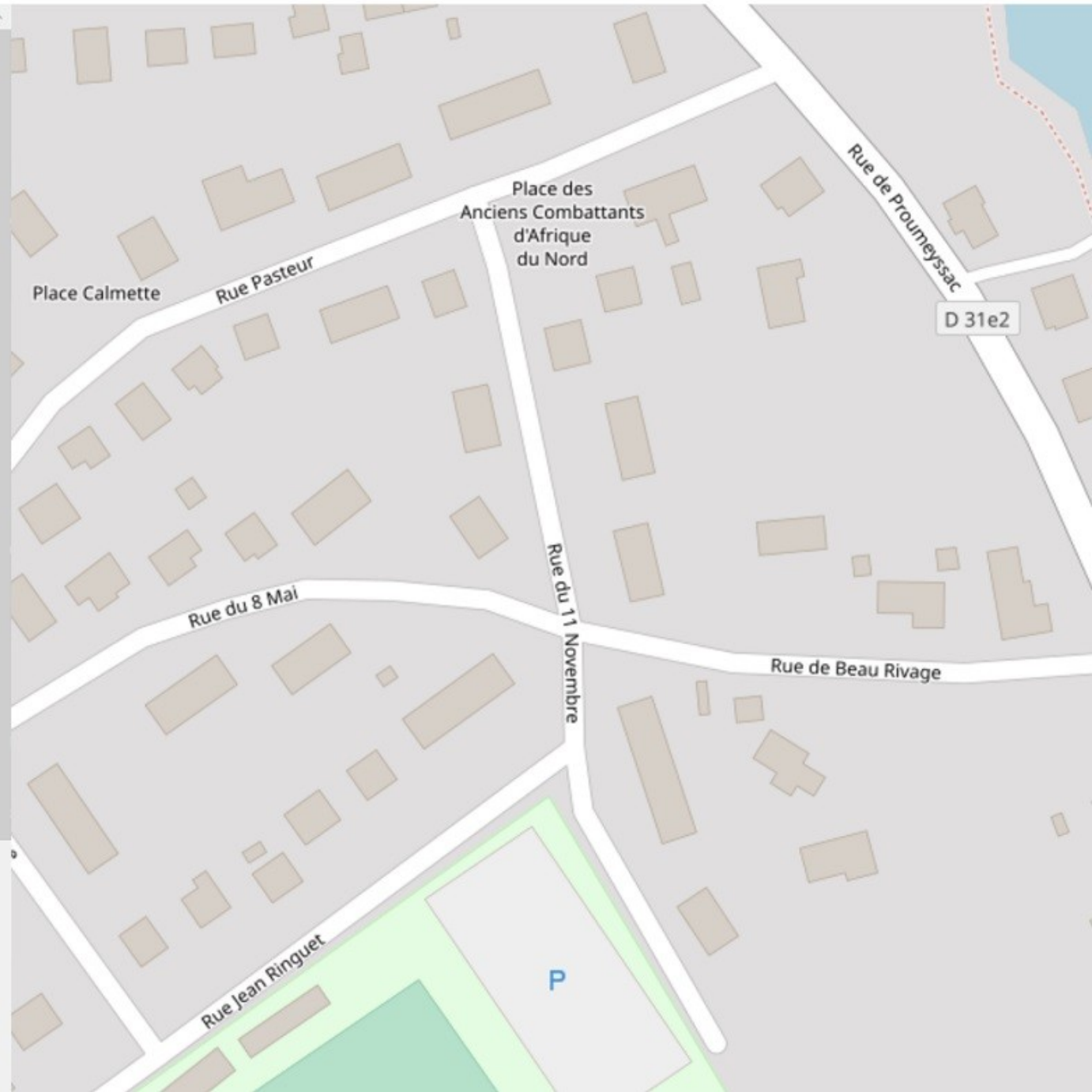
Residential Road Rue du 11 Novembre, Terrasson-Lavilledieu, Sarlat-la-Canéda, Dordogne, Nouvelle-Aquitaine, Metropolitan France, 24120, France

Unclassified Road Rue du 11 Novembre, Cublac, Brive-la-Gaillarde, Corrèze, Nouvelle-Aquitaine, Metropolitan France, 19520, France

Residential Road Rue du 11 Novembre, Cras, Besançon, Doubs, Bourgogne-Franche-Comté, Metropolitan France, 25000, France

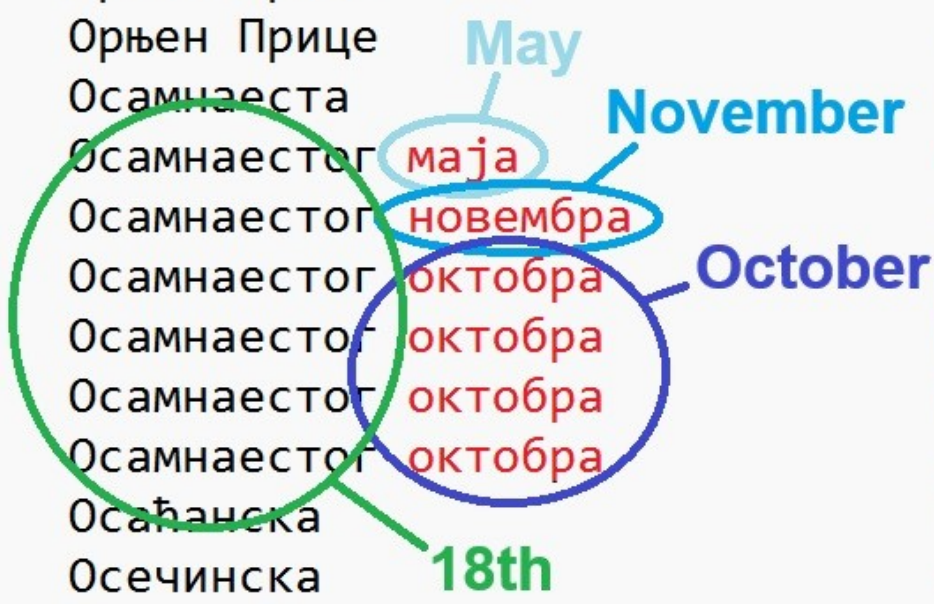
Residential Road Rue du 11 Novembre, Saint-Pierre, Pontarlier, Doubs, Bourgogne-Franche-Comté, Metropolitan France, 25300, France

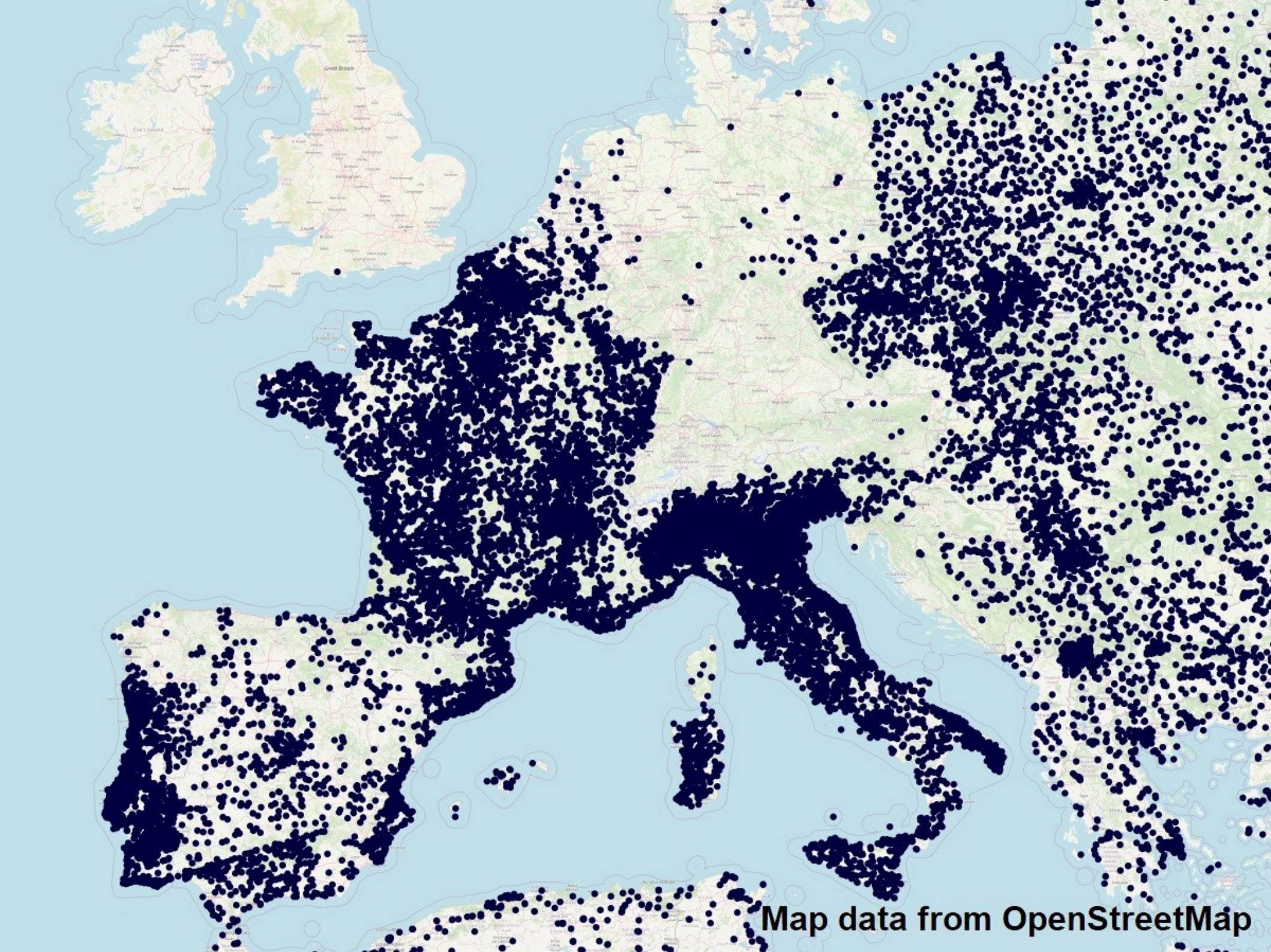
Residential Road Rue du 11 Novembre, Sochaux,



Sub Region	Quick Links		
	.osm.pbf	.shp.zip	.osm.bz2
Albania	[.osm.pbf] (40.3 MB)	[.shp.zip]	[.osm.bz2]
Andorra	[.osm.pbf] (2.4 MB)	[.shp.zip]	[.osm.bz2]
Austria	[.osm.pbf] (690 MB)	[.shp.zip]	[.osm.bz2]
Azores	[.osm.pbf] (13.3 MB)	[.shp.zip]	[.osm.bz2]
Belarus	[.osm.pbf] (274 MB)	[.shp.zip]	[.osm.bz2]
Belgium	[.osm.pbf] (529 MB)	[.shp.zip]	[.osm.bz2]
Bosnia-Herzegovina	[.osm.pbf] (119 MB)	[.shp.zip]	[.osm.bz2]
Bulgaria	[.osm.pbf] (125 MB)	[.shp.zip]	[.osm.bz2]
Croatia	[.osm.pbf] (153 MB)	[.shp.zip]	[.osm.bz2]
Cyprus	[.osm.pbf] (24.4 MB)	[.shp.zip]	[.osm.bz2]
Czech Republic	[.osm.pbf] (791 MB)	[.shp.zip]	[.osm.bz2]
Denmark	[.osm.pbf] (411 MB)	[.shp.zip]	[.osm.bz2]
Estonia	[.osm.pbf] (96 MB)	[.shp.zip]	[.osm.bz2]
Faroe Islands	[.osm.pbf] (5.7 MB)	[.shp.zip]	[.osm.bz2]
Finland	[.osm.pbf] (561 MB)	[.shp.zip]	[.osm.bz2]
France	[.osm.pbf] (4.1 GB)	✘	[.osm.bz2]
Georgia	[.osm.pbf] (70 MB)	[.shp.zip]	[.osm.bz2]

44.77501,	20.41509	Орфелинова	residential
44.92295,	20.65462	Орхидеја	track
43.31520,	21.93104	Орце Николова	residential
44.02885,	20.95705	Орце Николова	living_street
42.55614,	21.91452	Орце Николова	residential
45.12052,	19.22553	Орџен Прице	residential
45.12448,	19.22931	Орџен Прице	residential
45.12448,	19.22931	Орџен Прице	residential
42.99852,	21.91810	Осамнаеста	residential
44.71852,	20.16266	Осамнаестог	residential
46.08690,	19.65477	Осамнаестог	living_street
45.76254,	19.82353	Осамнаестог	residential
45.84710,	19.75647	Осамнаестог	residential
43.99471,	20.87367	Осамнаестог	residential
45.84648,	19.75863	Осамнаестог	residential
43.72965,	19.68970	Осањанска	living_street
44.72329,	20.50289	Осечинска	residential
44.84926,	20.34929	Оскара Давича	residential
45.39352,	19.24113	Оскара Давича	residential
44.63555,	20.21244	Оскара Давича	residential
44.84942,	20.35112	Оскара Давича	residential
43.86680,	19.82103	Оскара Давчића	service
44.84344,	20.47951	Оскара Данона	residential
44.59984,	20.53158	Оскоруше	unclassified
46.02964,	20.09638	Ослободења	residential
43.46152,	19.81926	Ослободилаца	residential
44.73434,	20.43149	Ослободилаца Раковице	secondary






Map data from OpenStreetMap

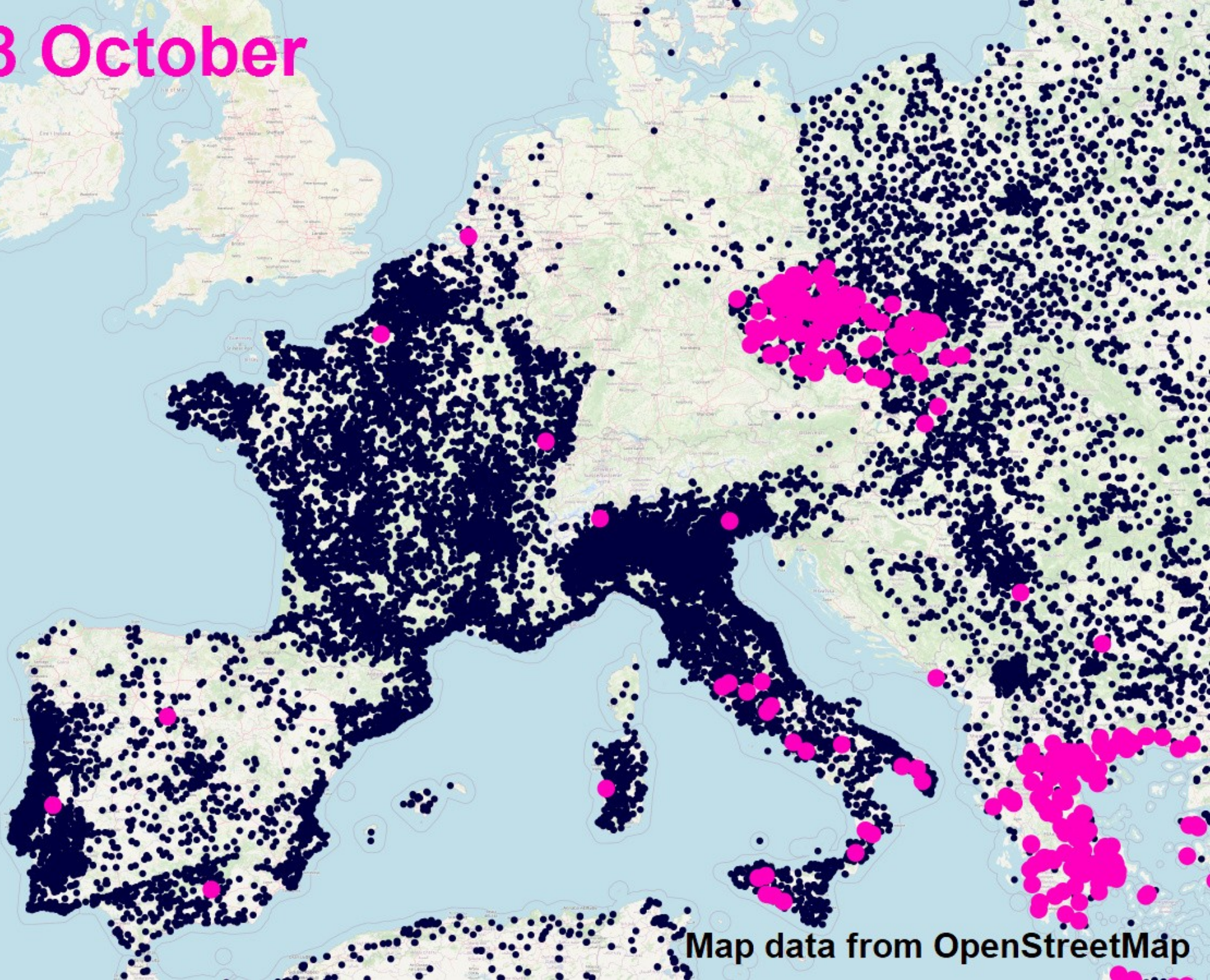


20 September



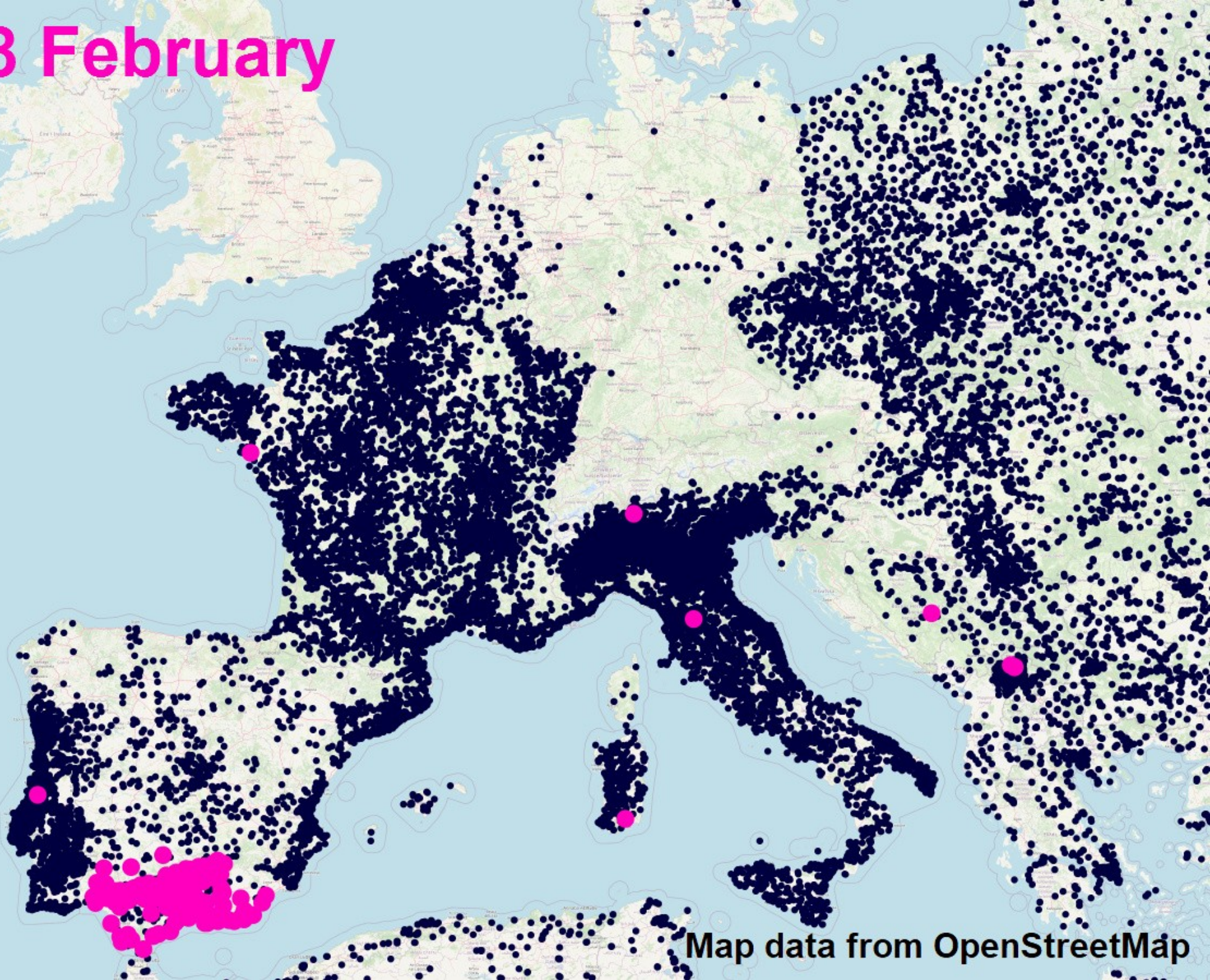
Map data from OpenStreetMap

28 October



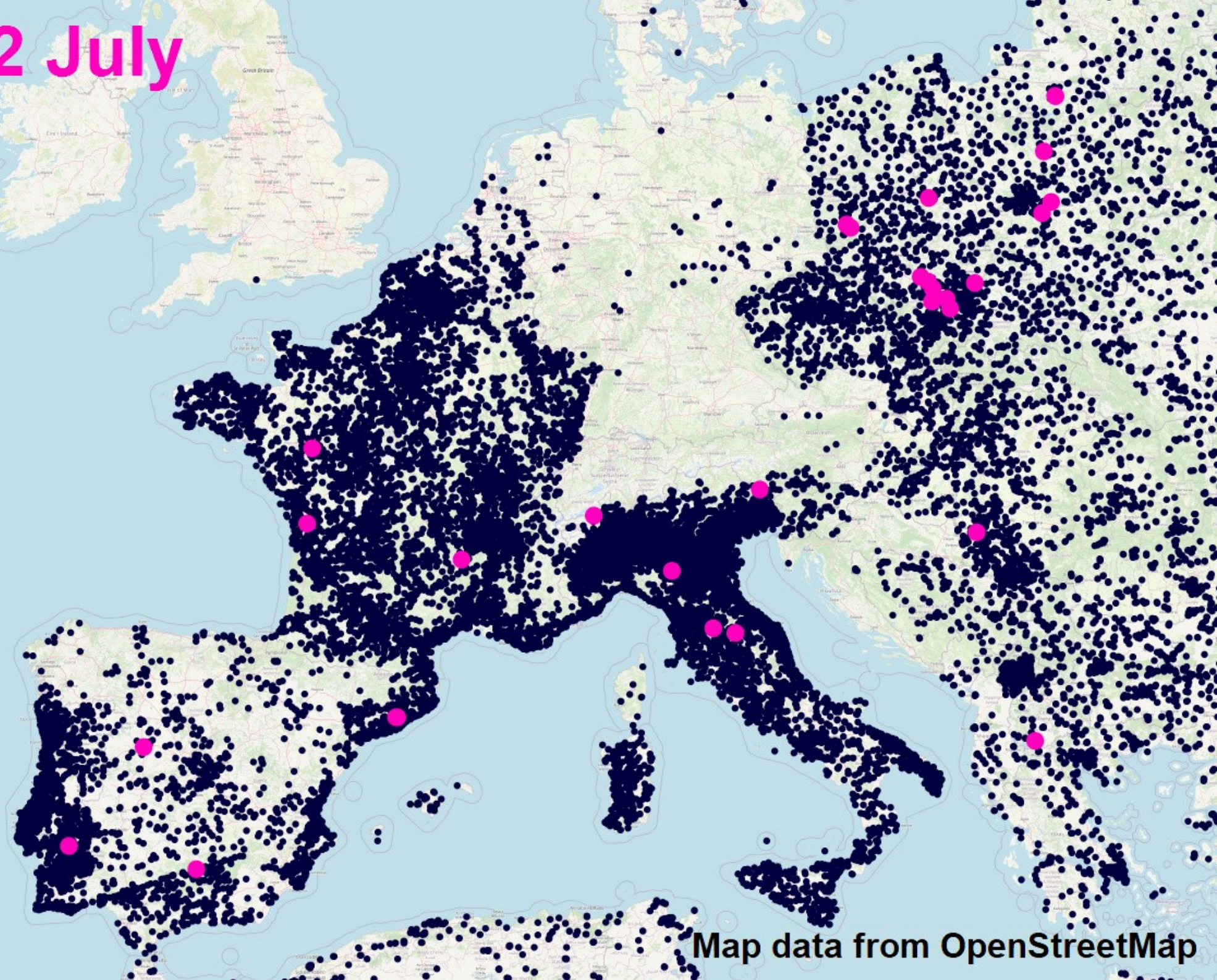
Map data from OpenStreetMap

28 February



Map data from OpenStreetMap

22 July



Map data from OpenStreetMap



Cachy Road

Framerville Road

Eighth August Road

Erin Road

Balaclava Road

Rhine Road

Rhine Road

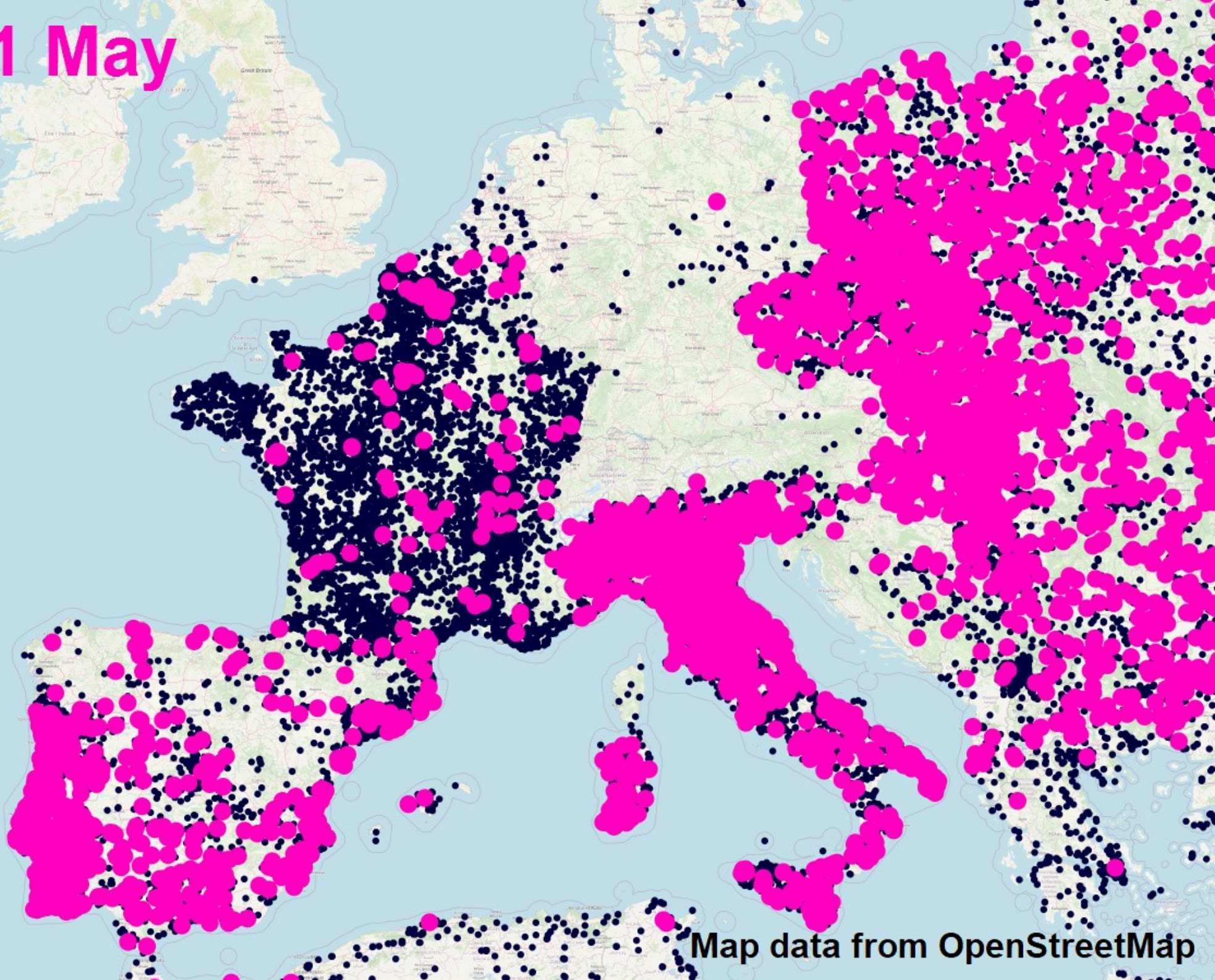
*Bovington
Camp*

P

P

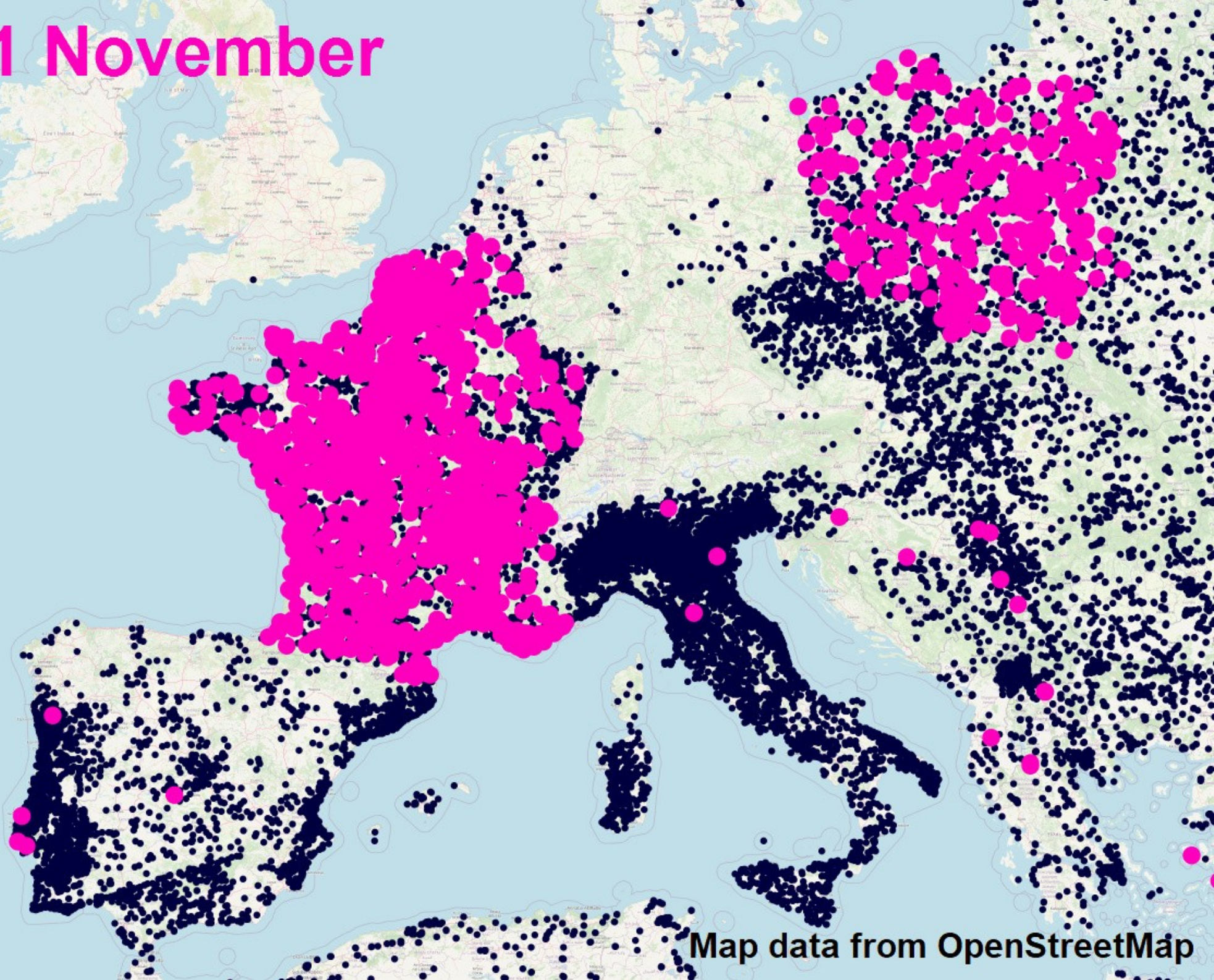
Map data from OpenStreetMap

01 May



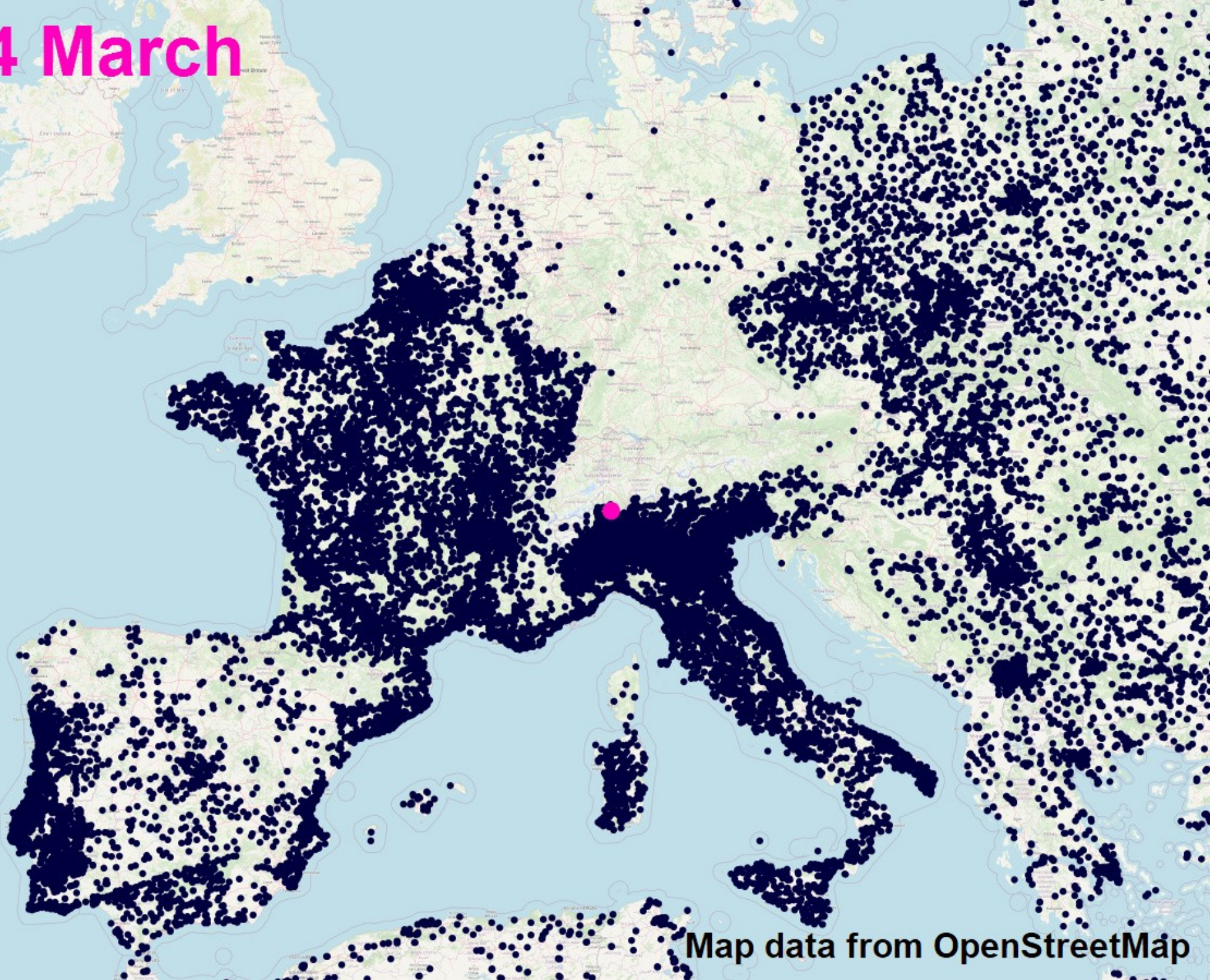
Map data from OpenStreetMap

11 November



Map data from OpenStreetMap

14 March




Map data from OpenStreetMap

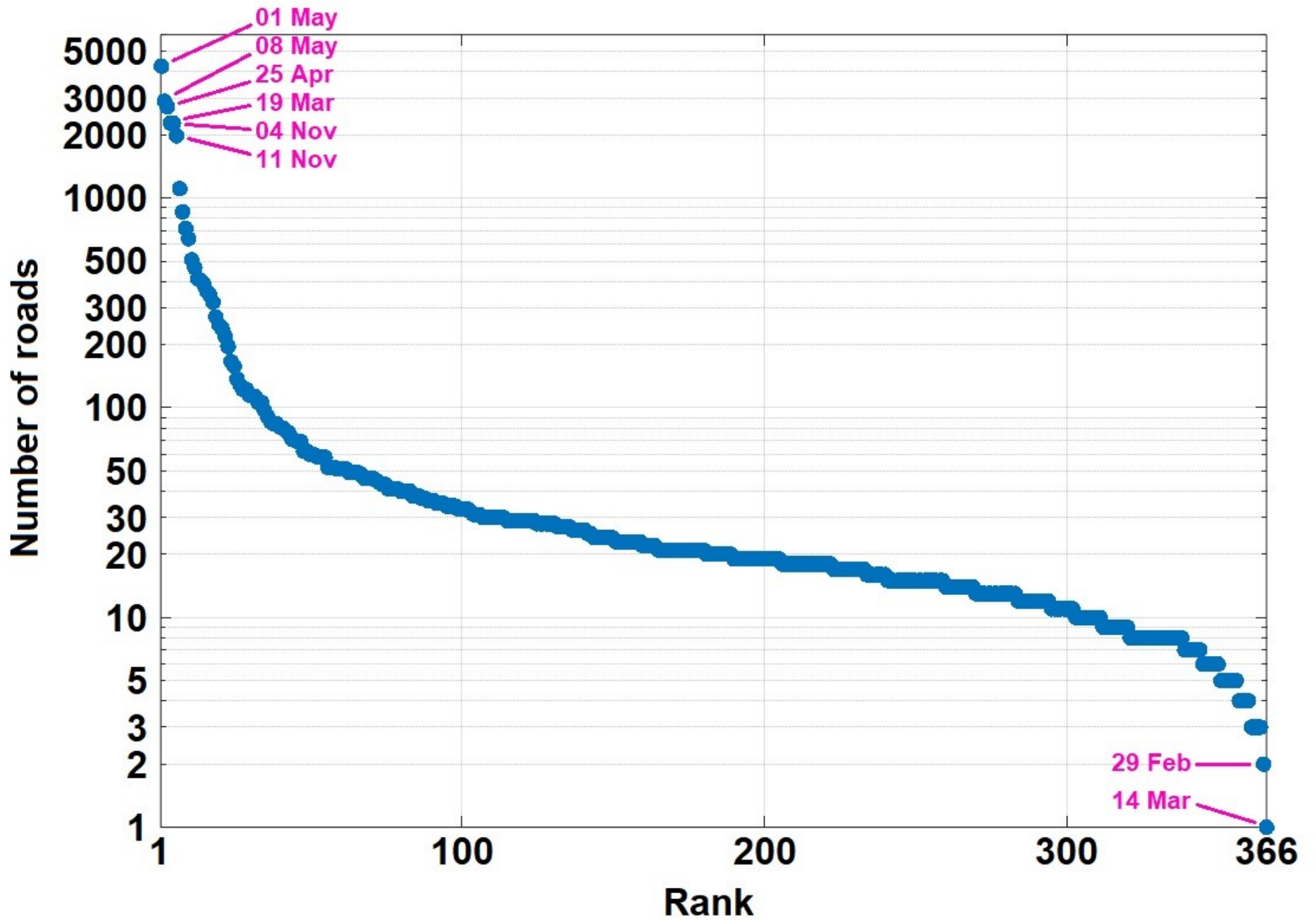


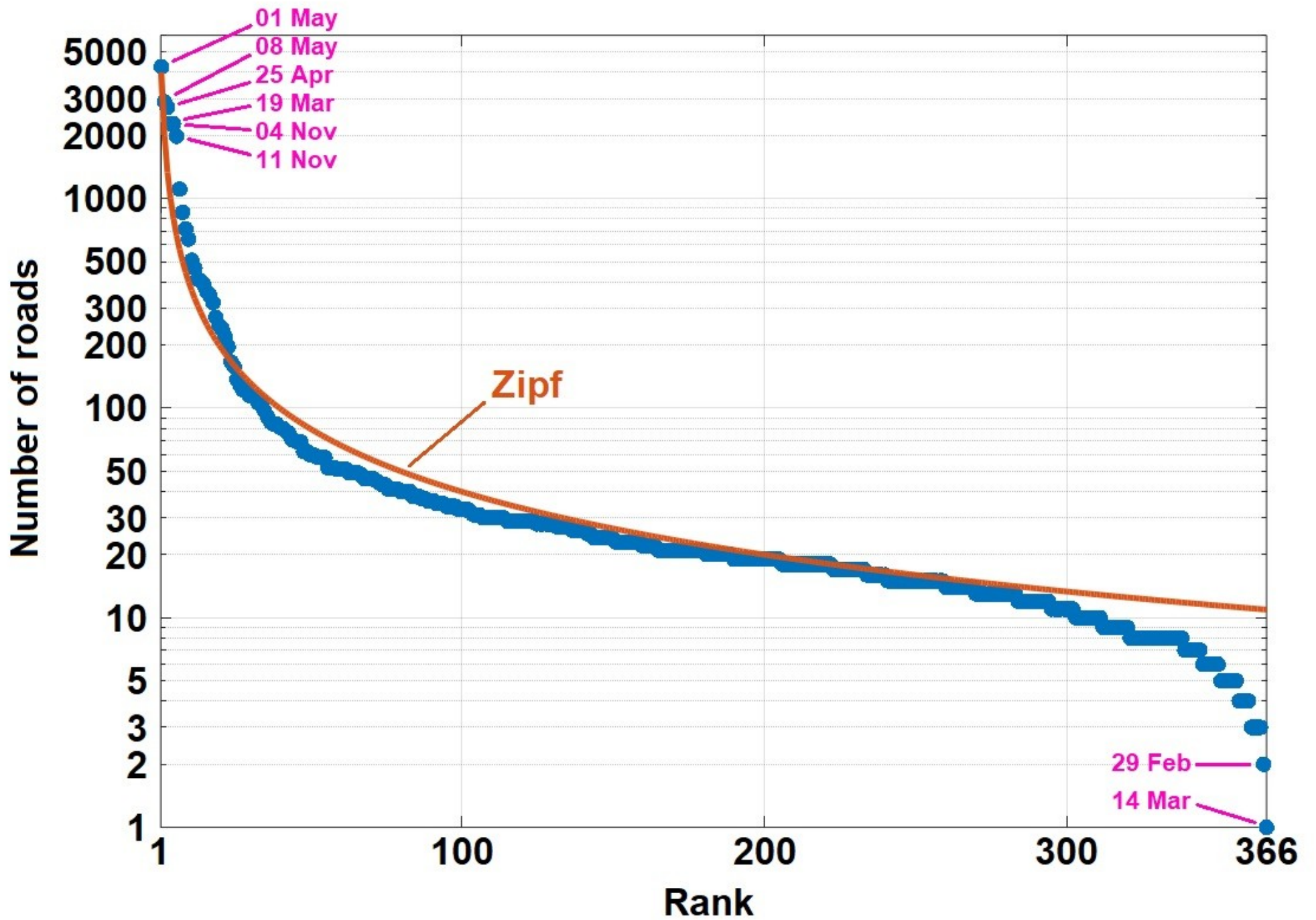
Map data from OpenStreetMap

29 February



Map data from OpenStreetMap





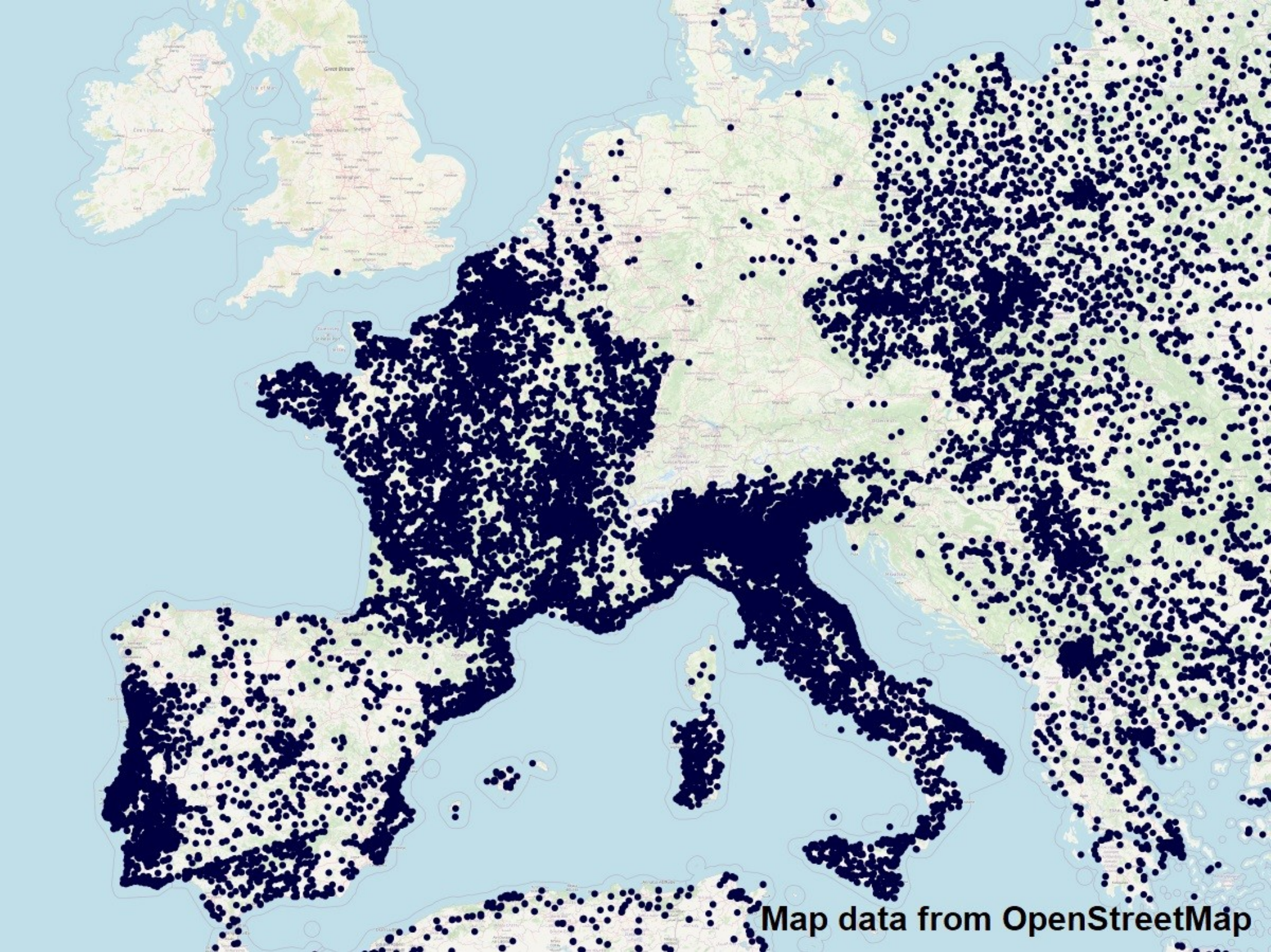


2,1m



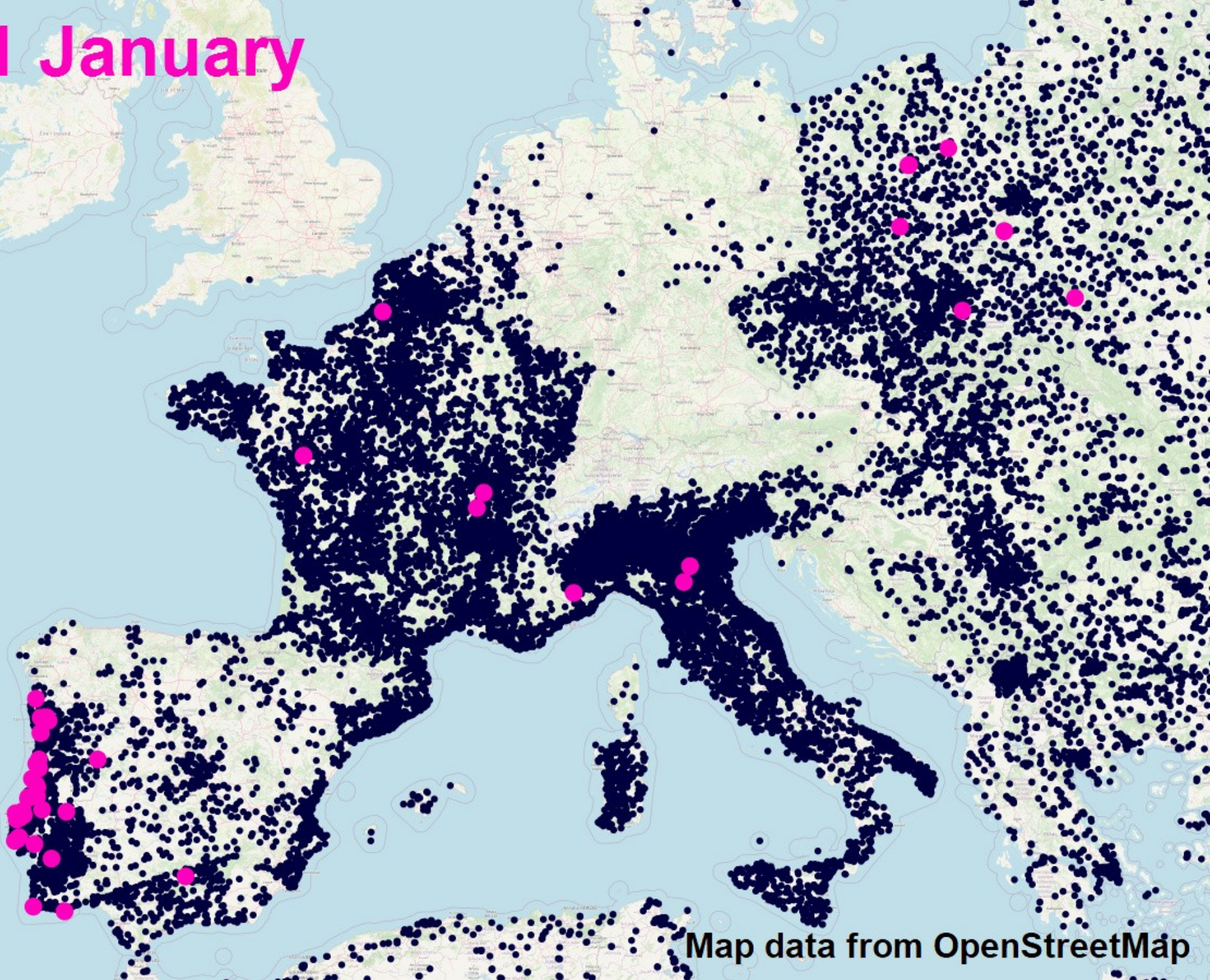
RUA
1º
DE
JANEIRO






Map data from OpenStreetMap

01 January



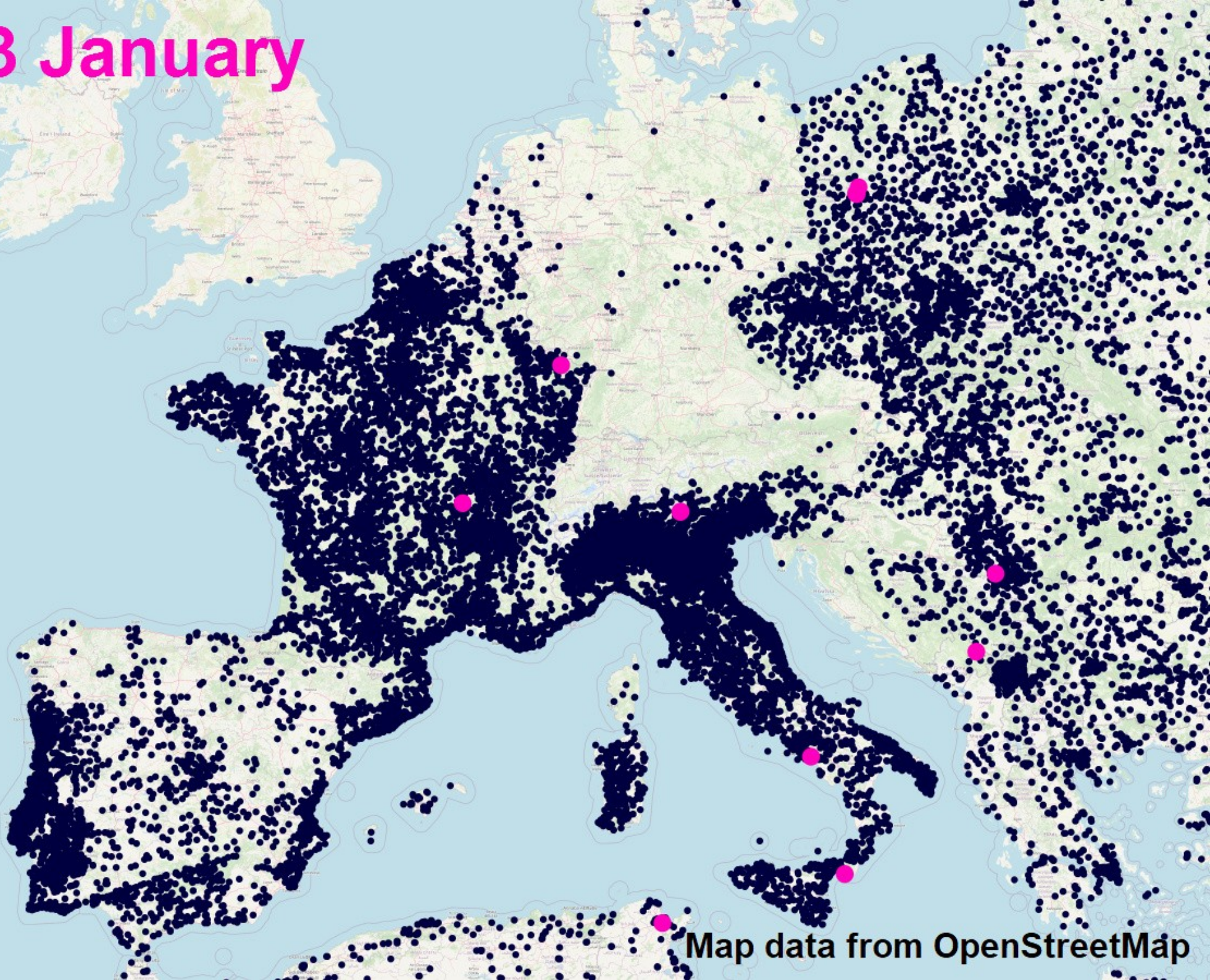
Map data from OpenStreetMap

02 January

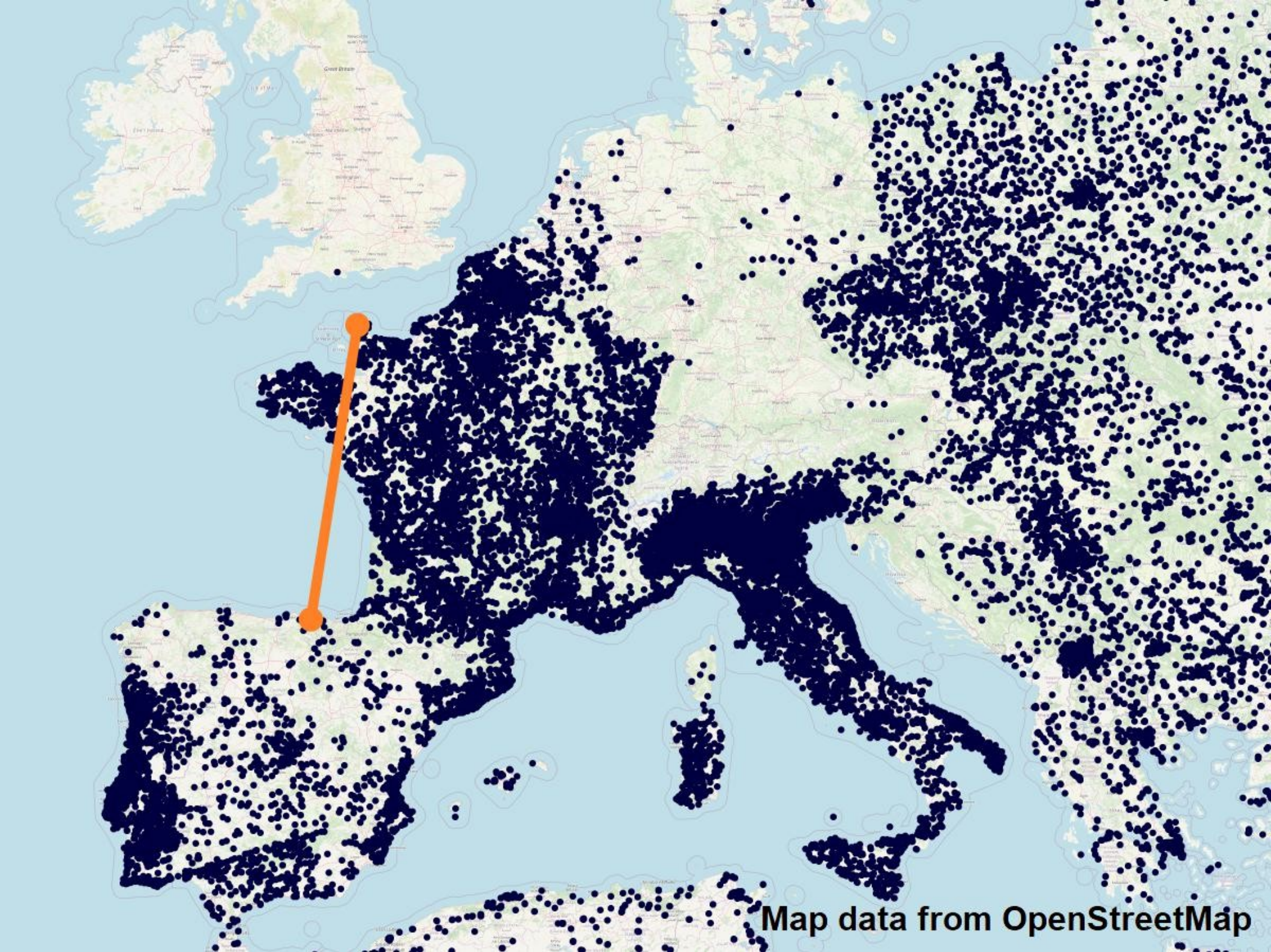


Map data from OpenStreetMap

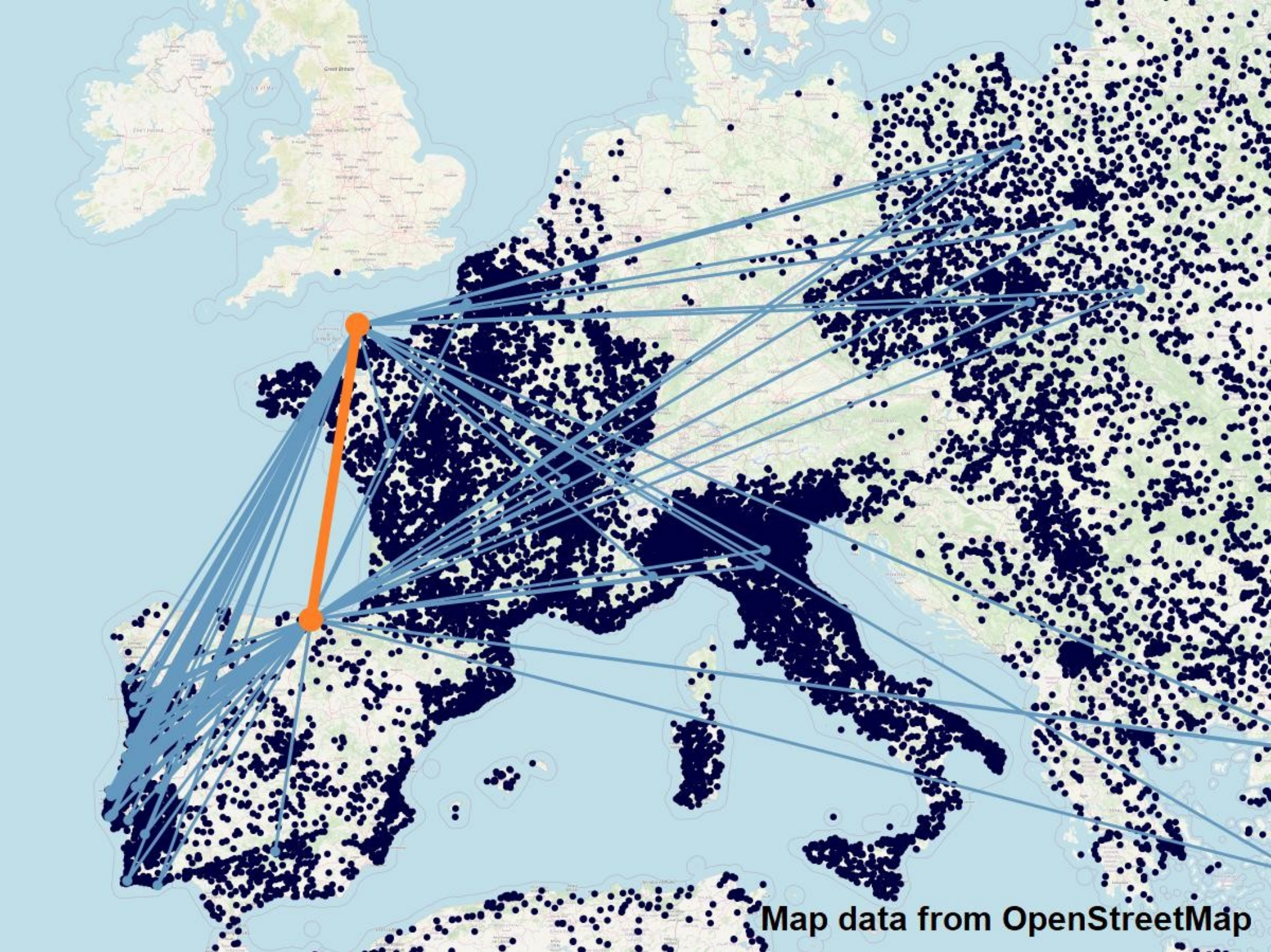
03 January



Map data from OpenStreetMap



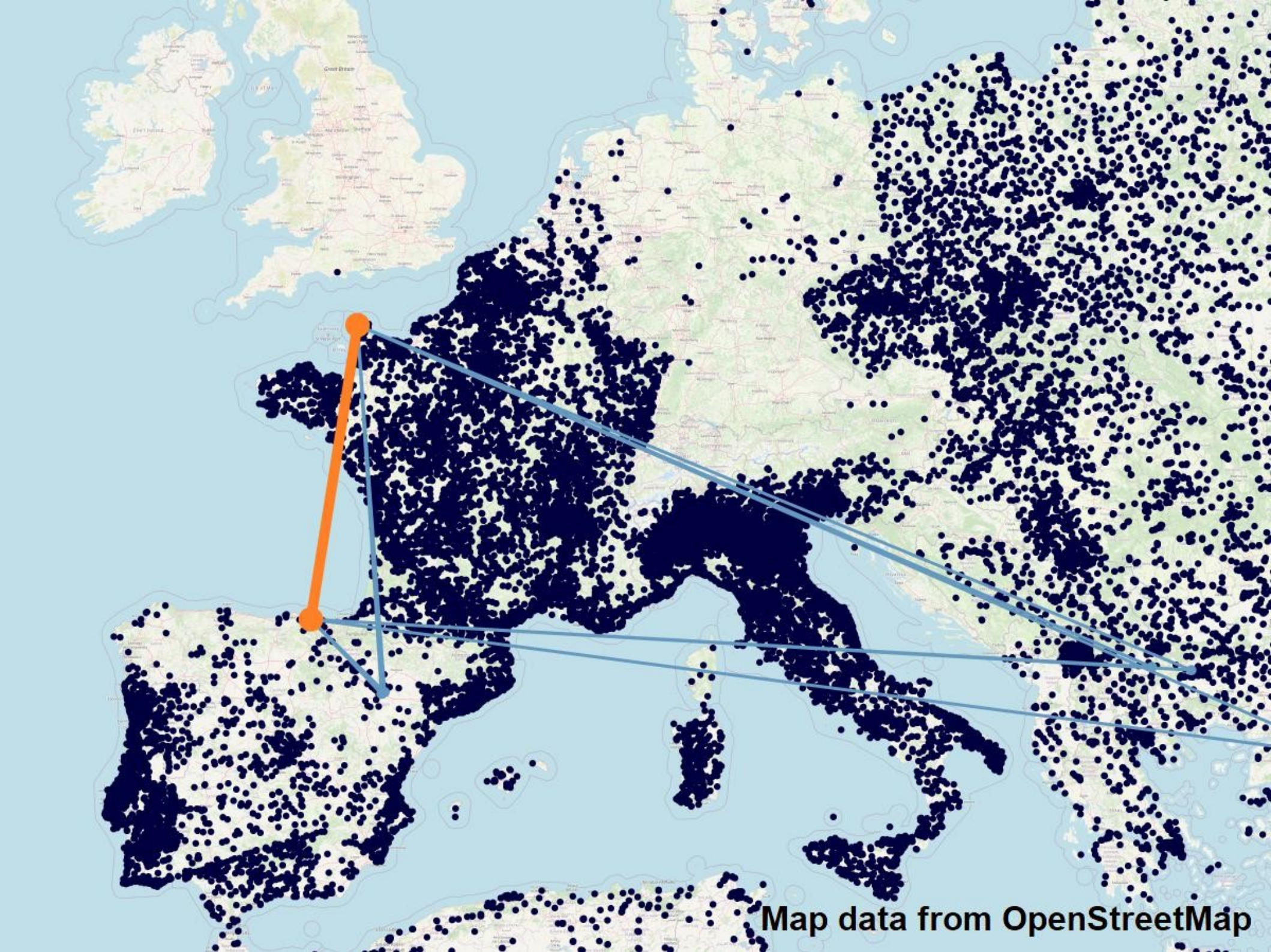
Map data from OpenStreetMap



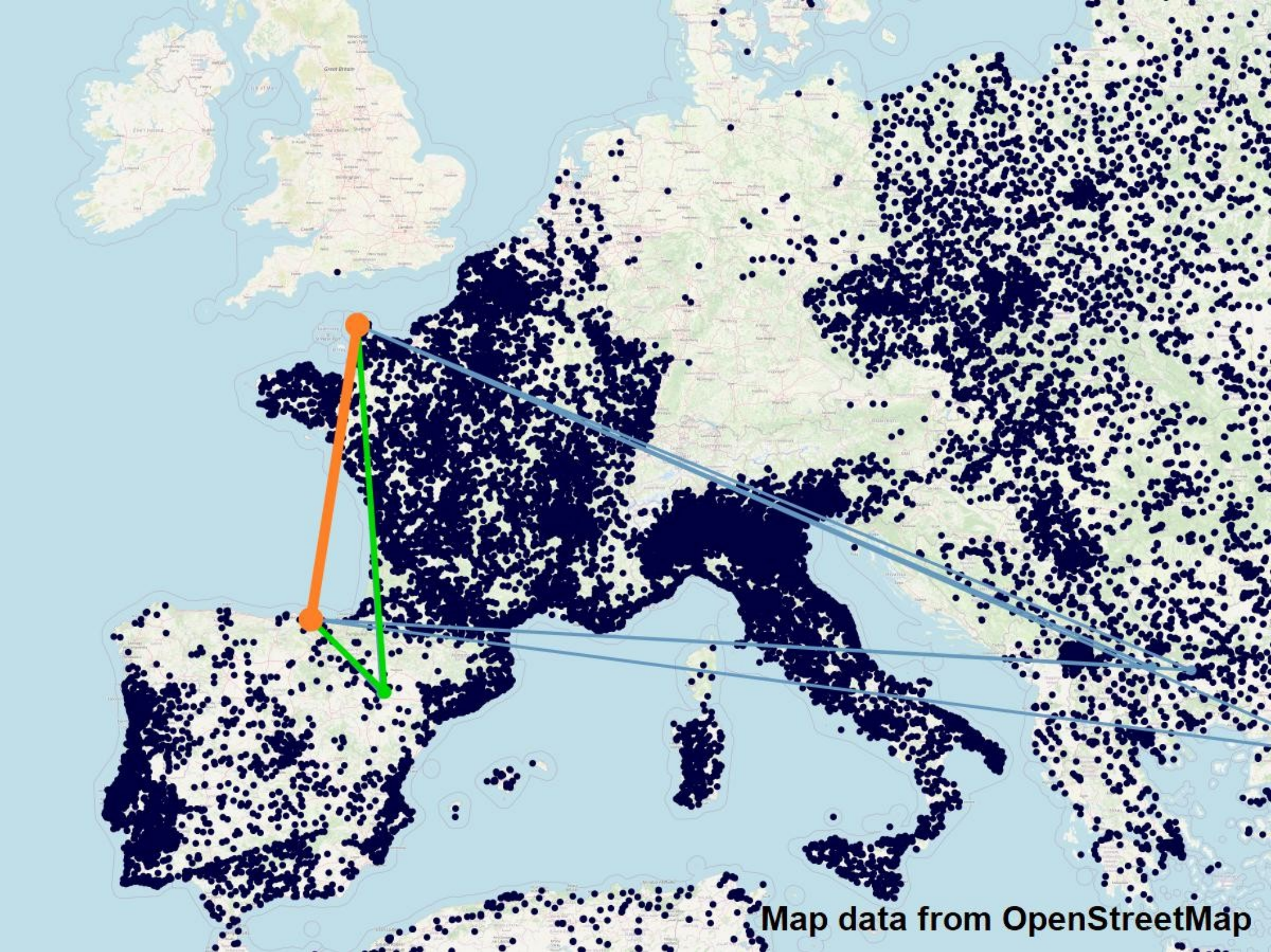
Map data from OpenStreetMap



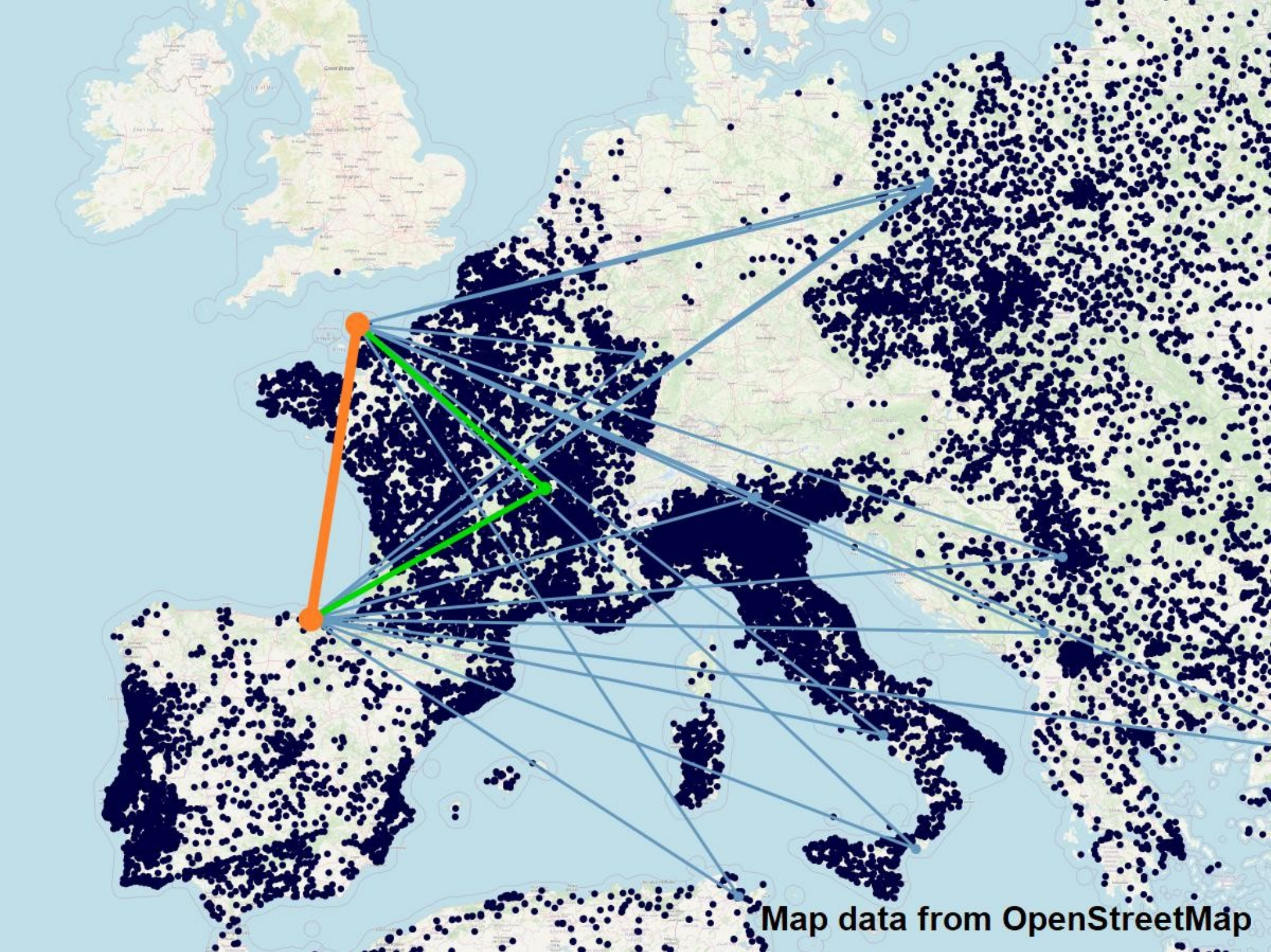
Map data from OpenStreetMap



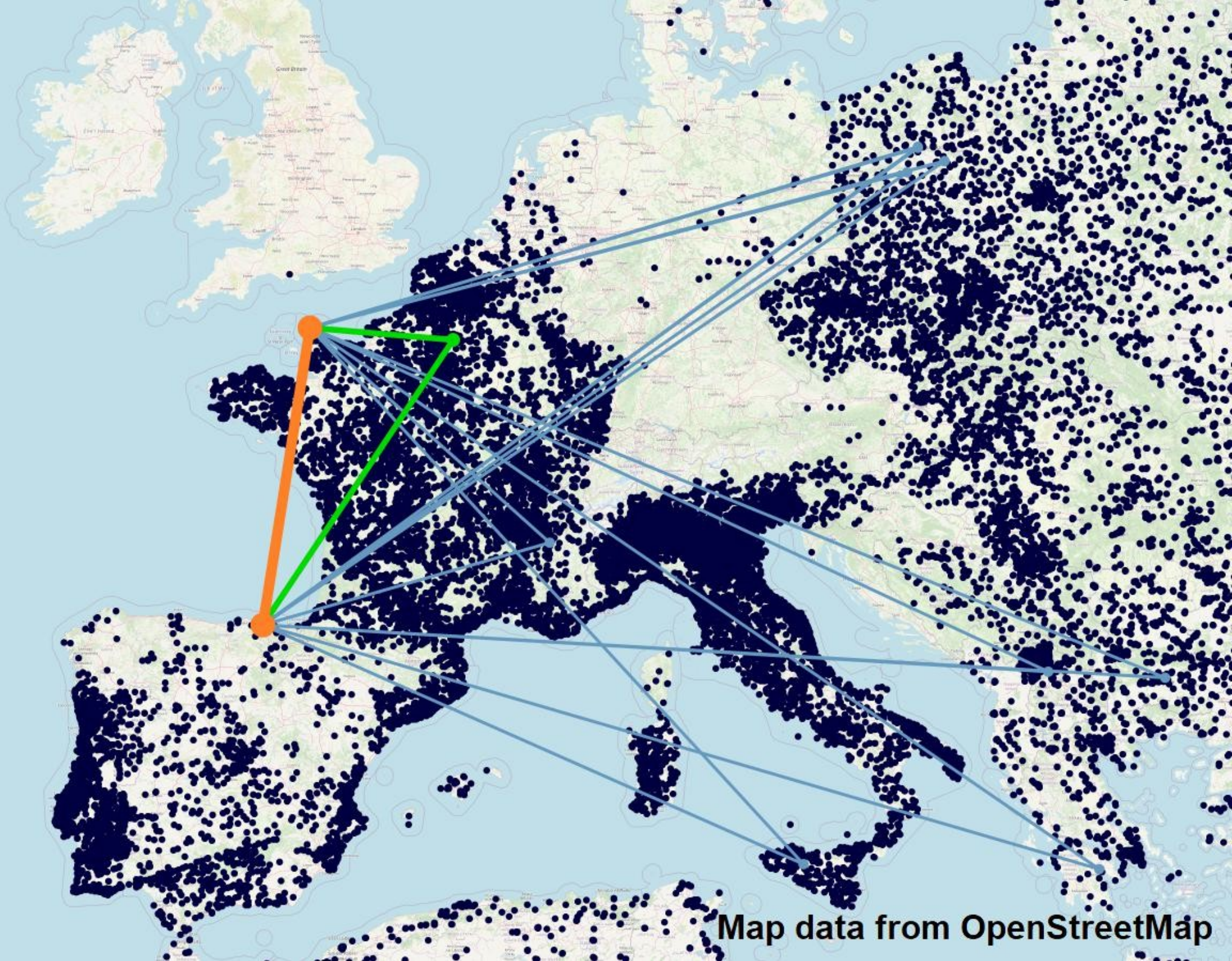
Map data from OpenStreetMap



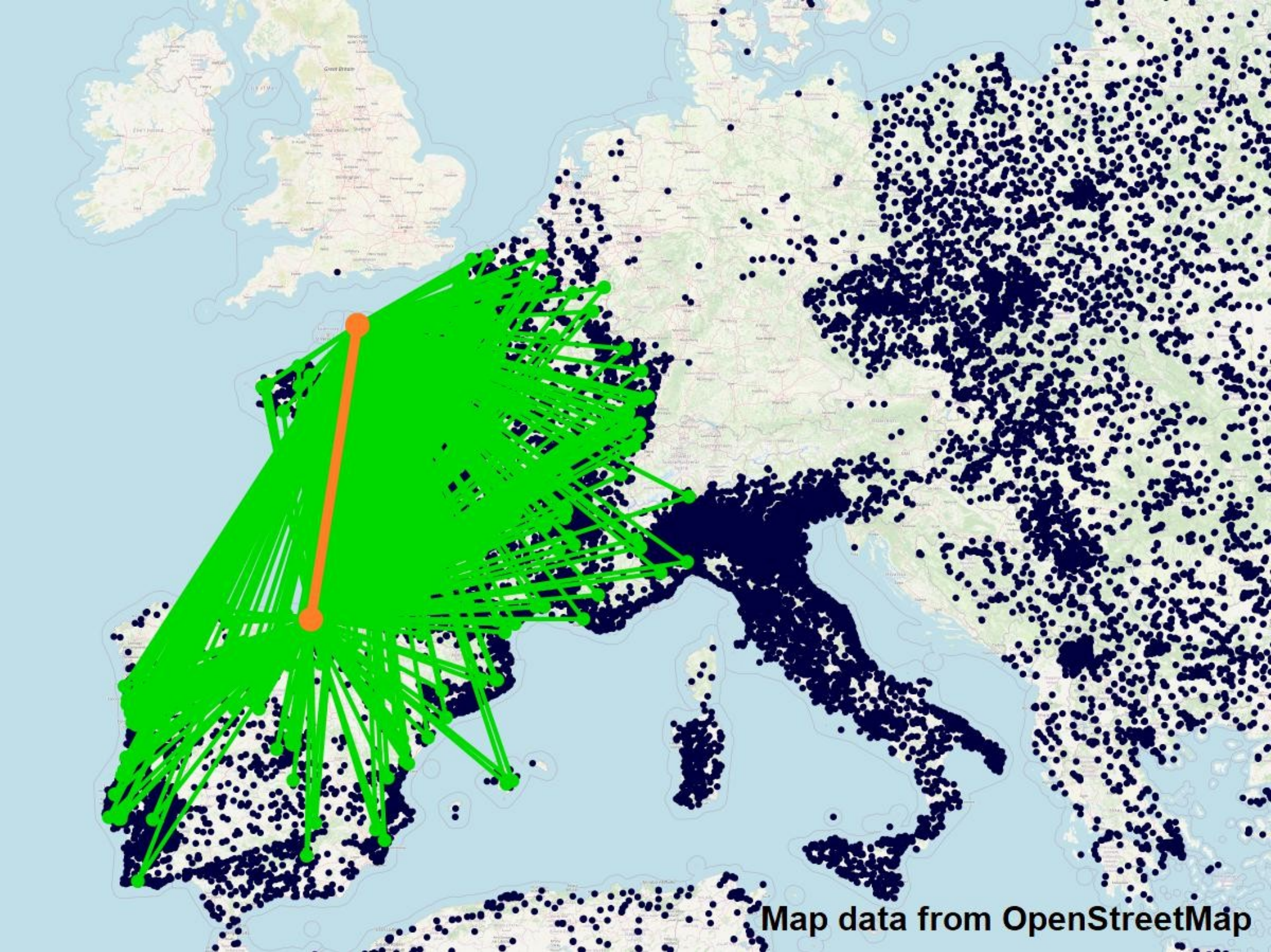
Map data from OpenStreetMap



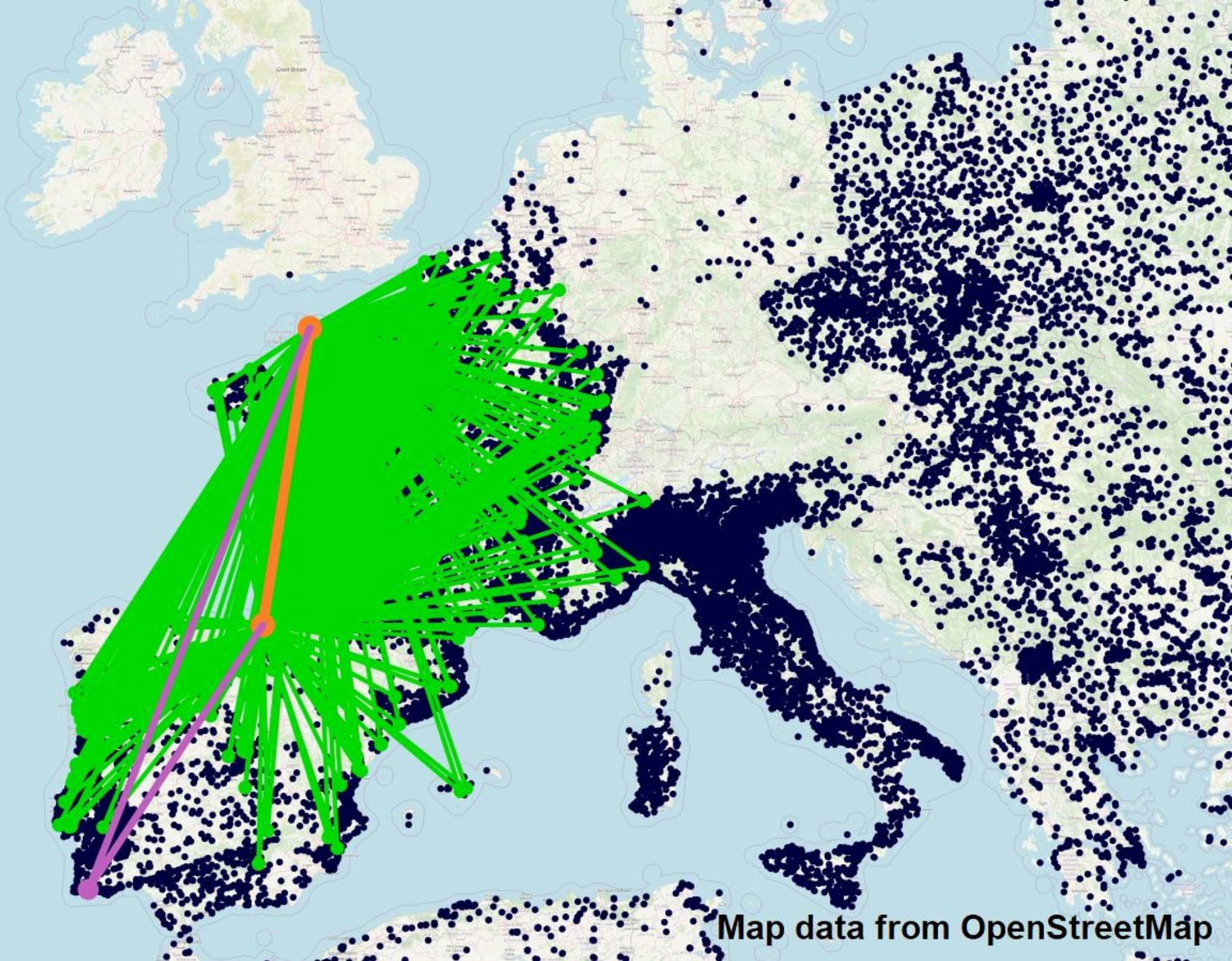
Map data from OpenStreetMap



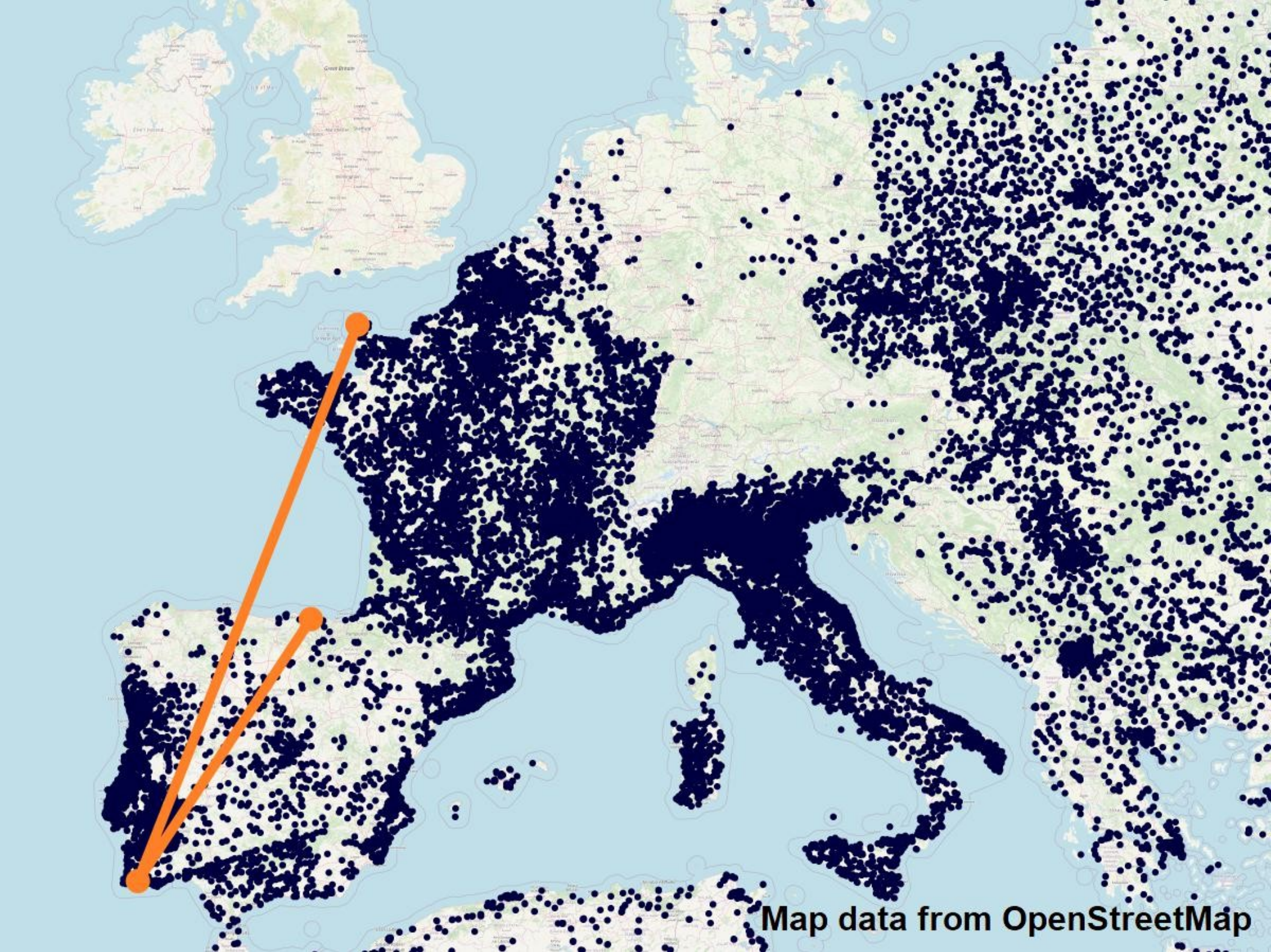
Map data from OpenStreetMap



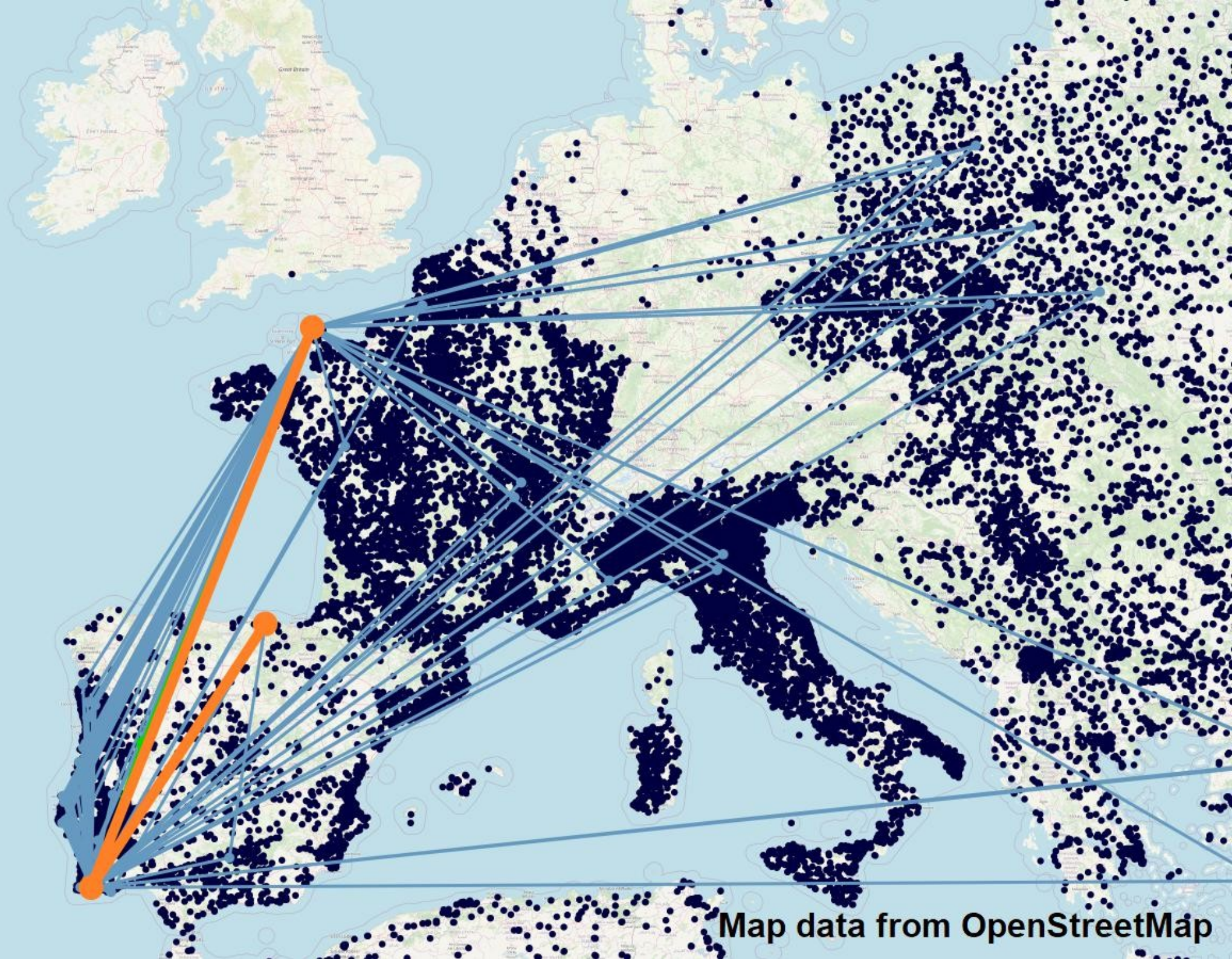
Map data from OpenStreetMap



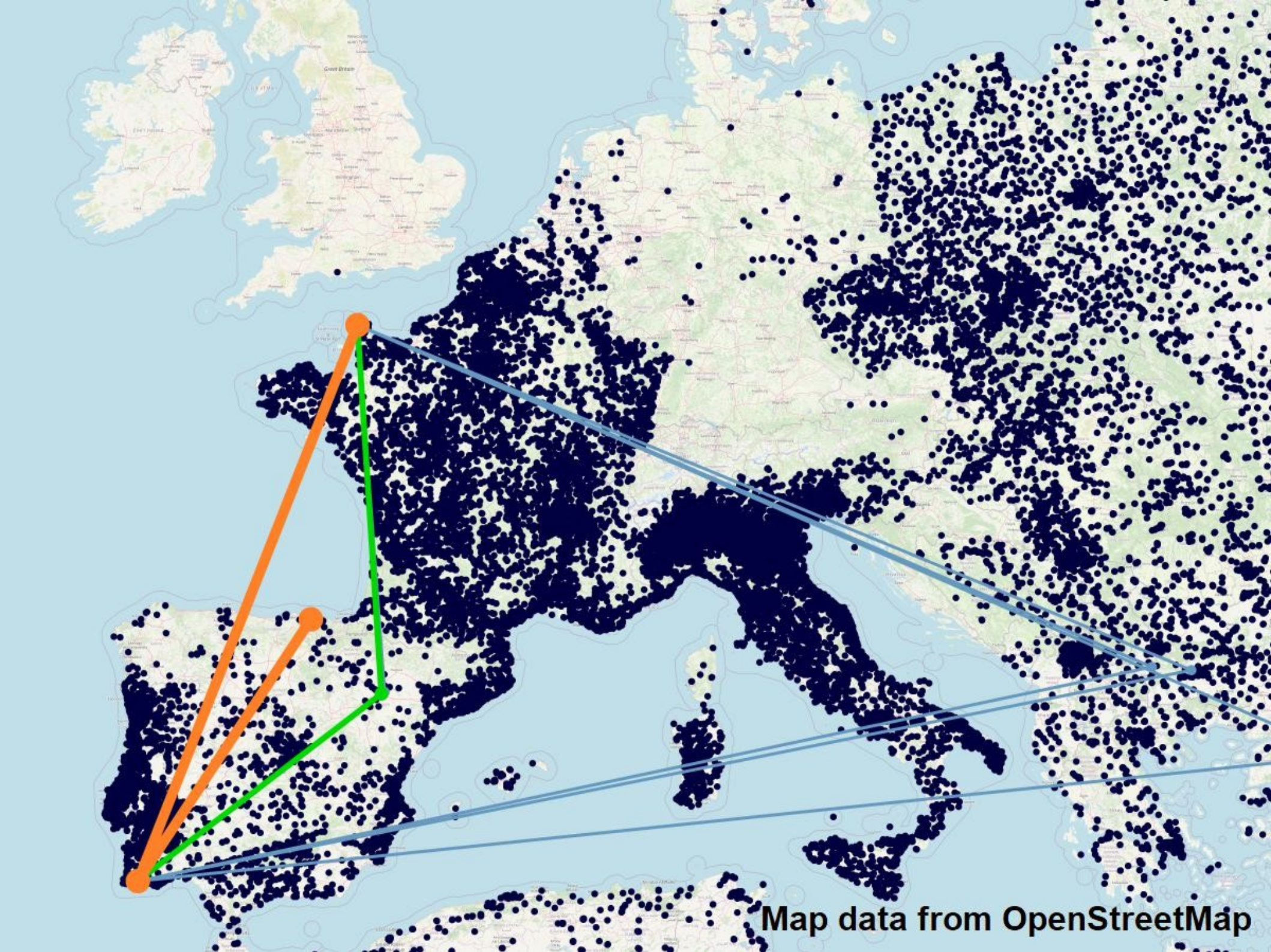
Map data from OpenStreetMap



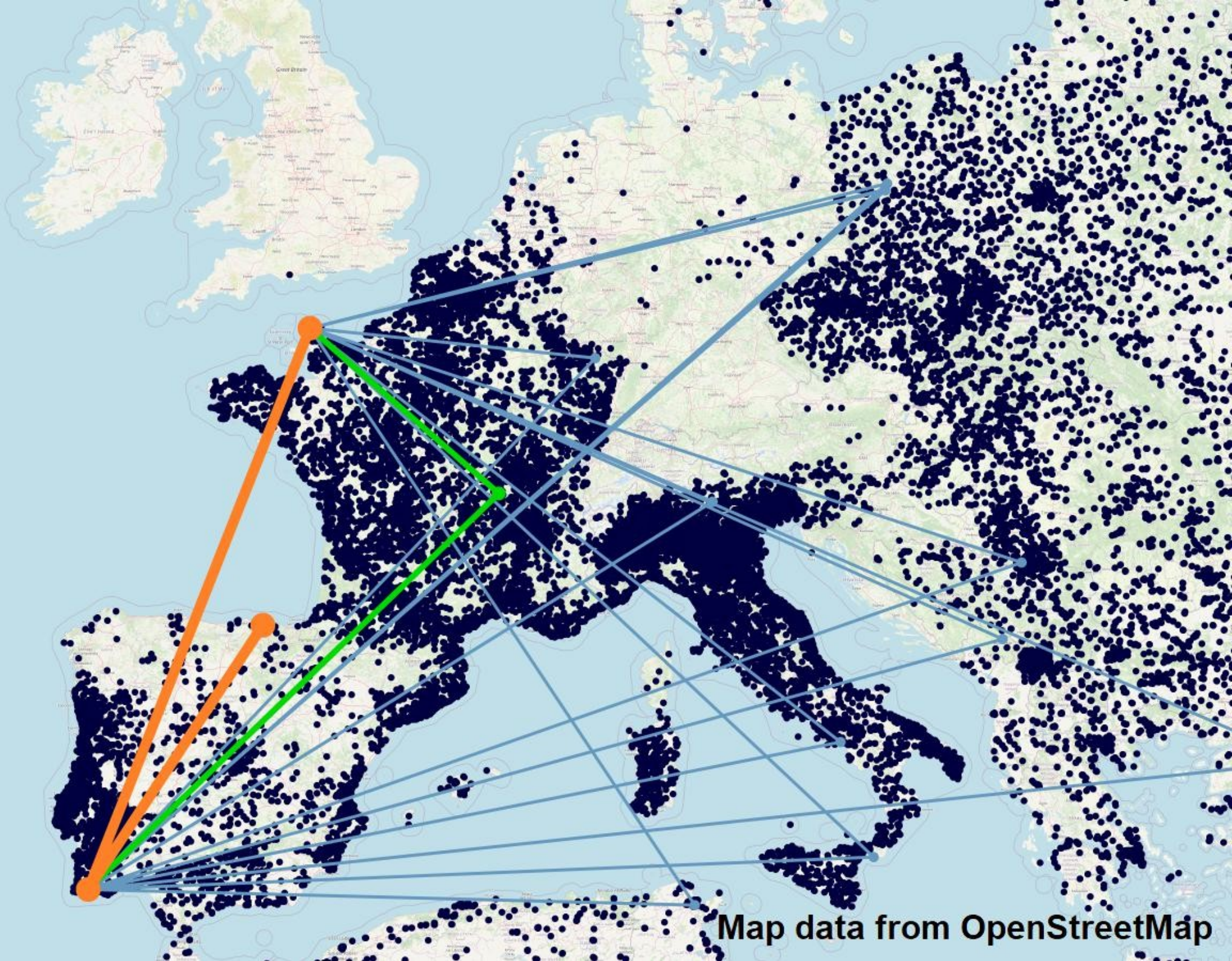
Map data from OpenStreetMap



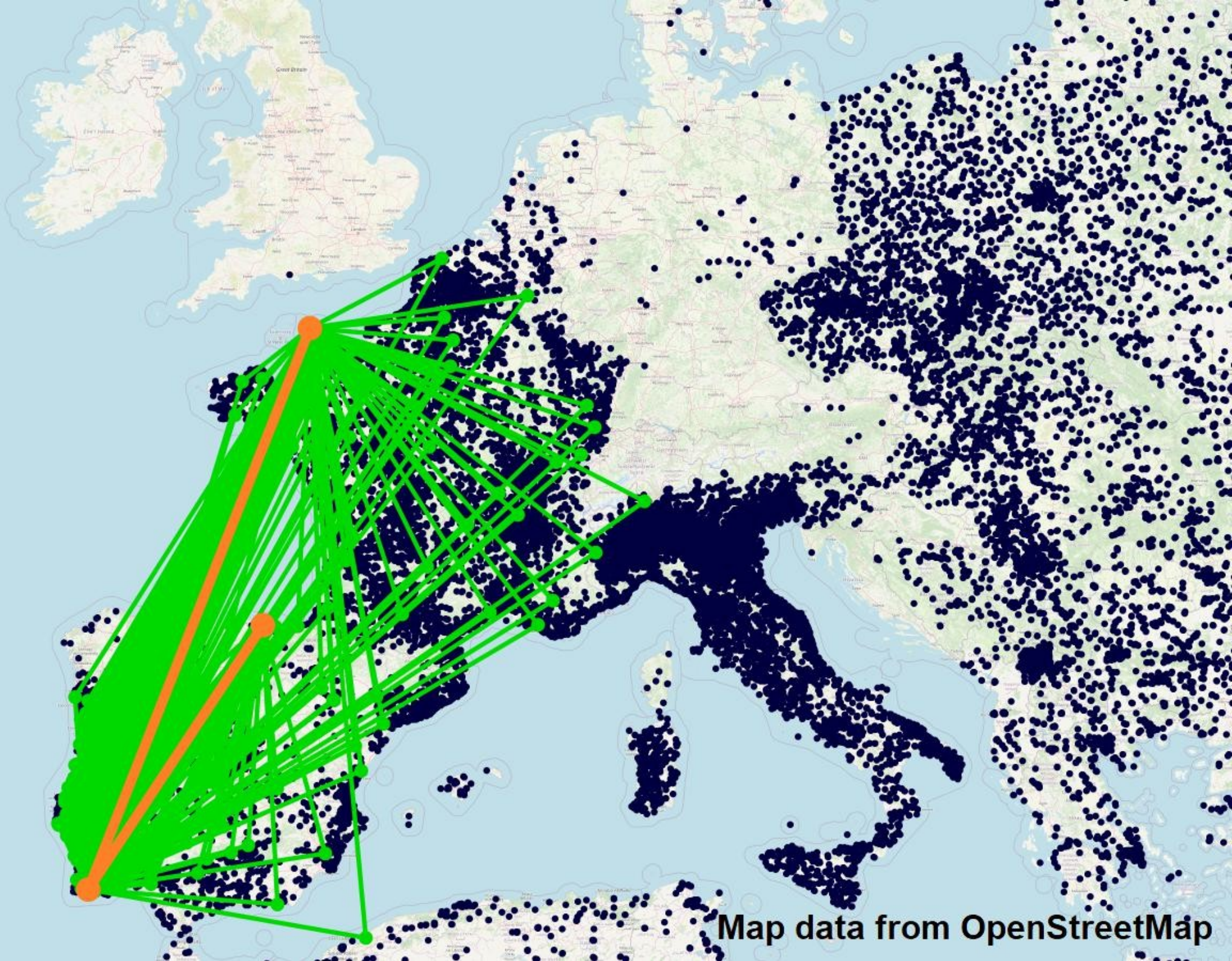
Map data from OpenStreetMap



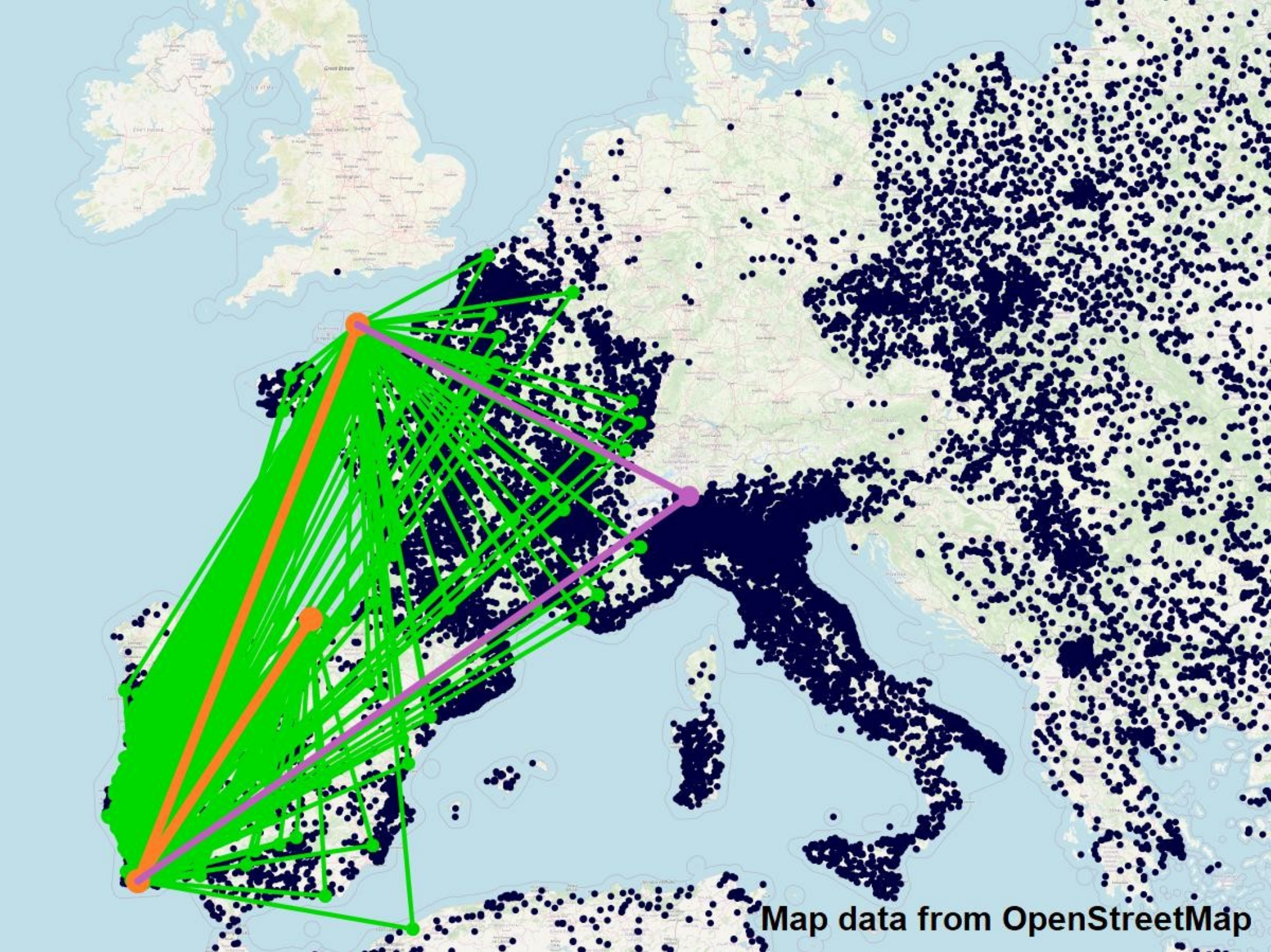
Map data from OpenStreetMap



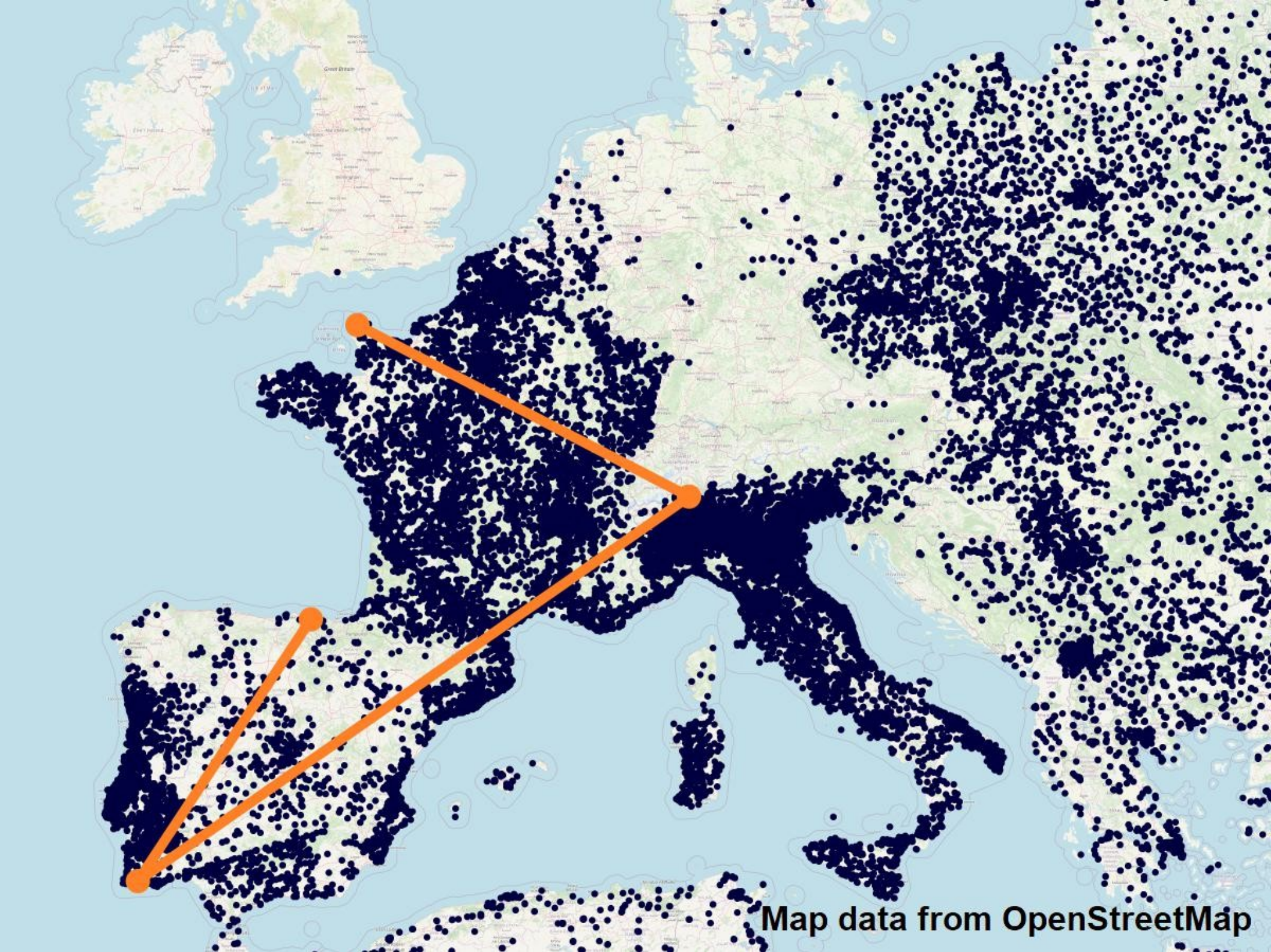
Map data from OpenStreetMap



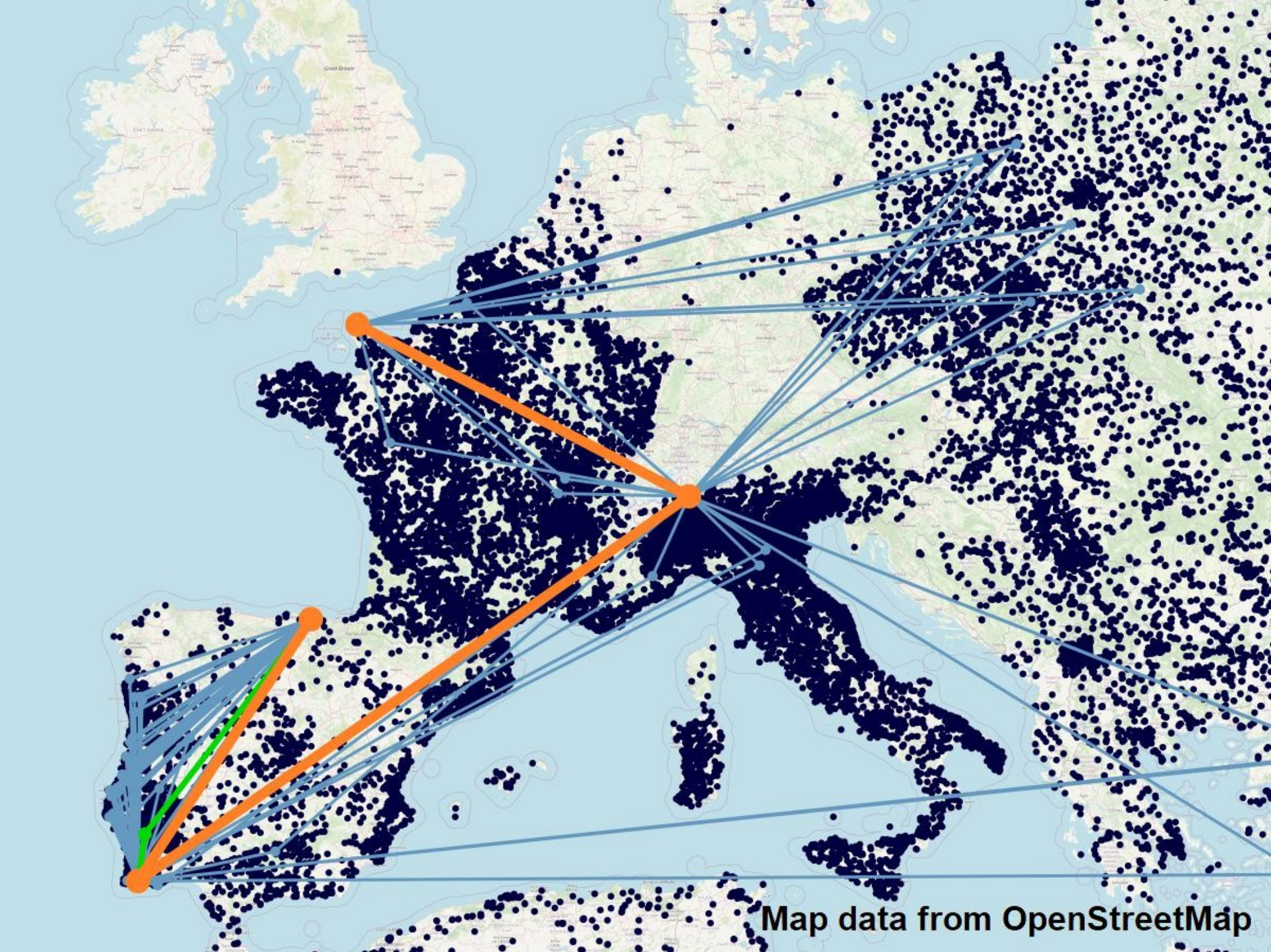
Map data from OpenStreetMap



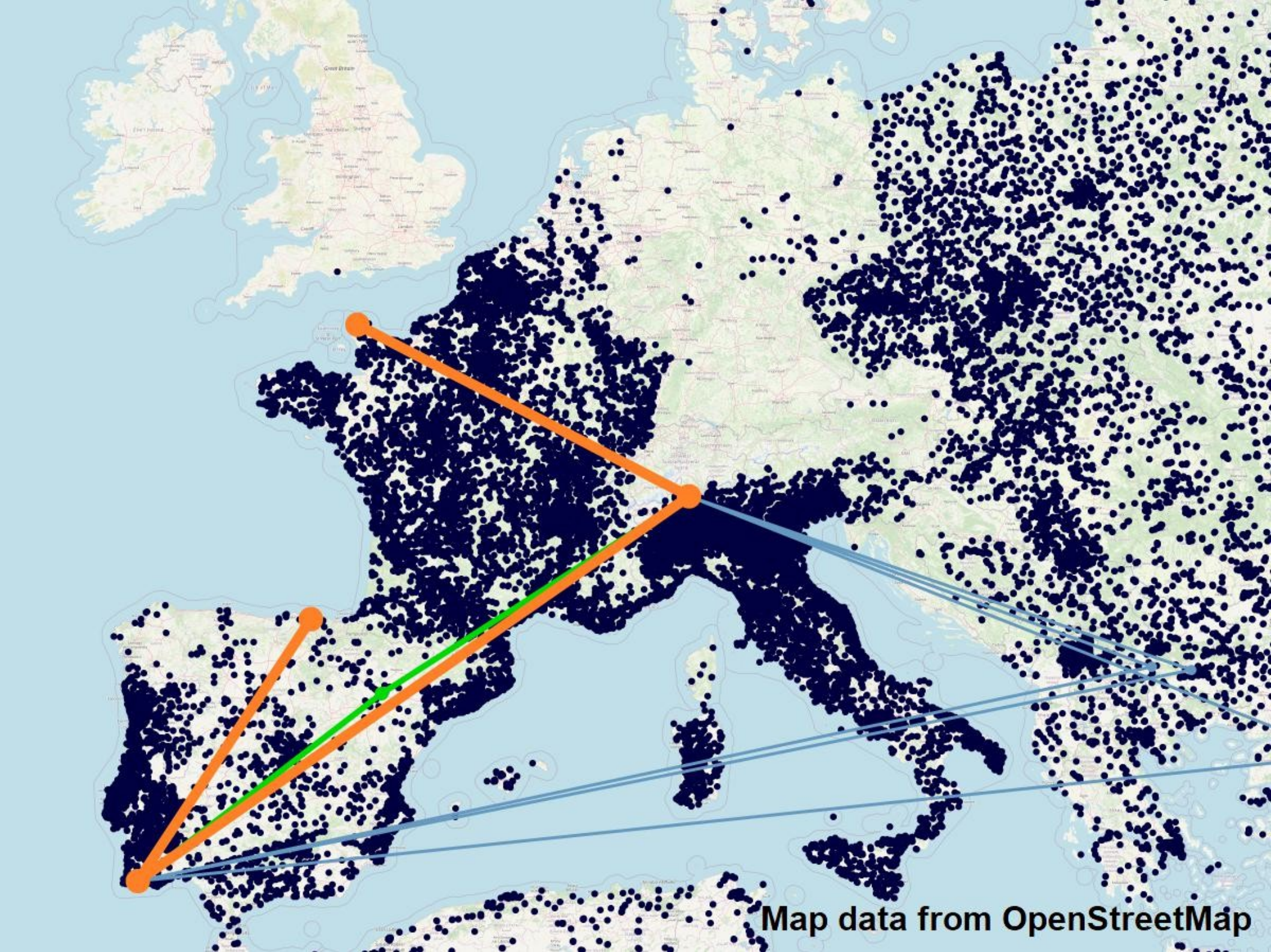
Map data from OpenStreetMap



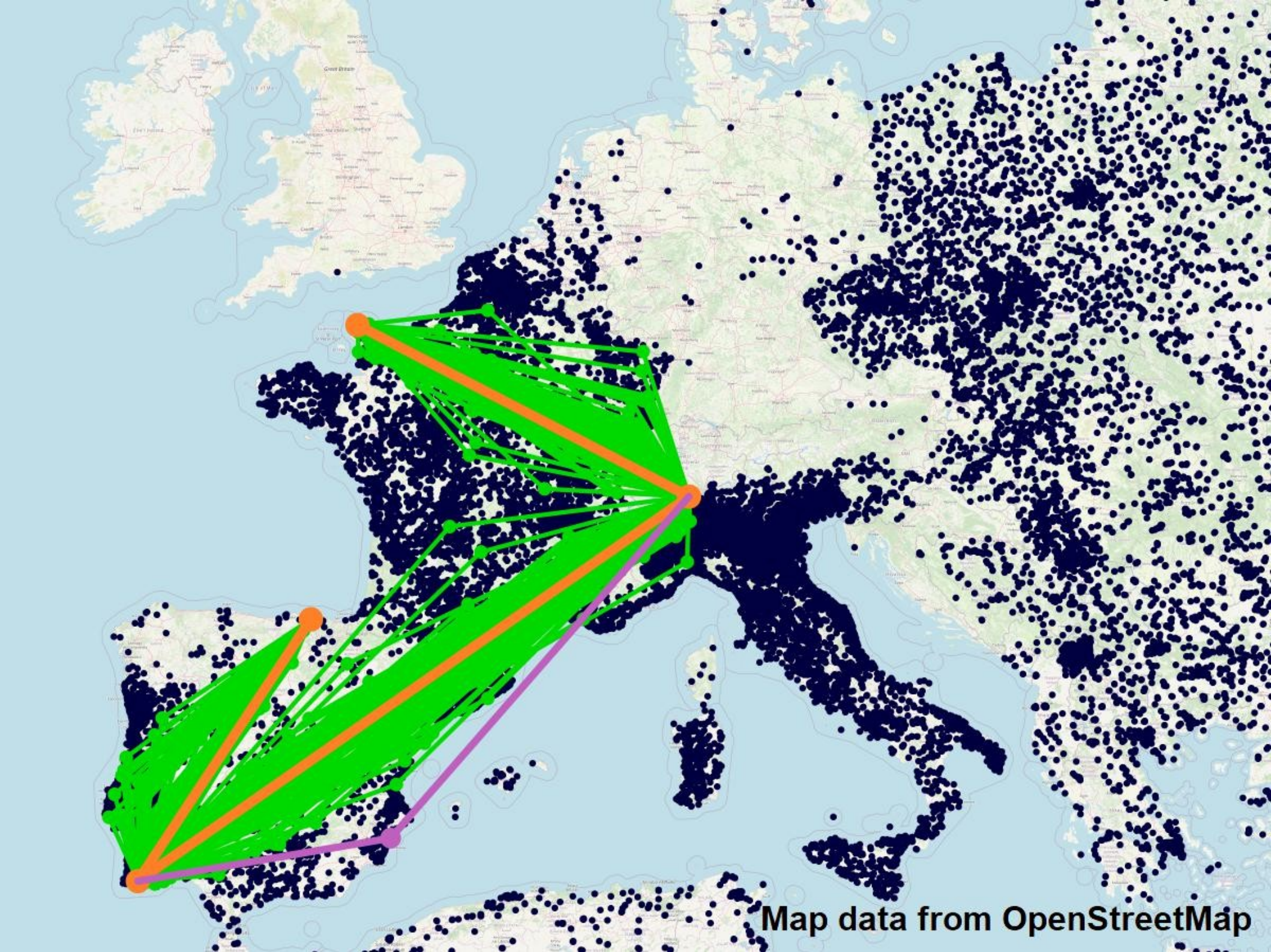
Map data from OpenStreetMap



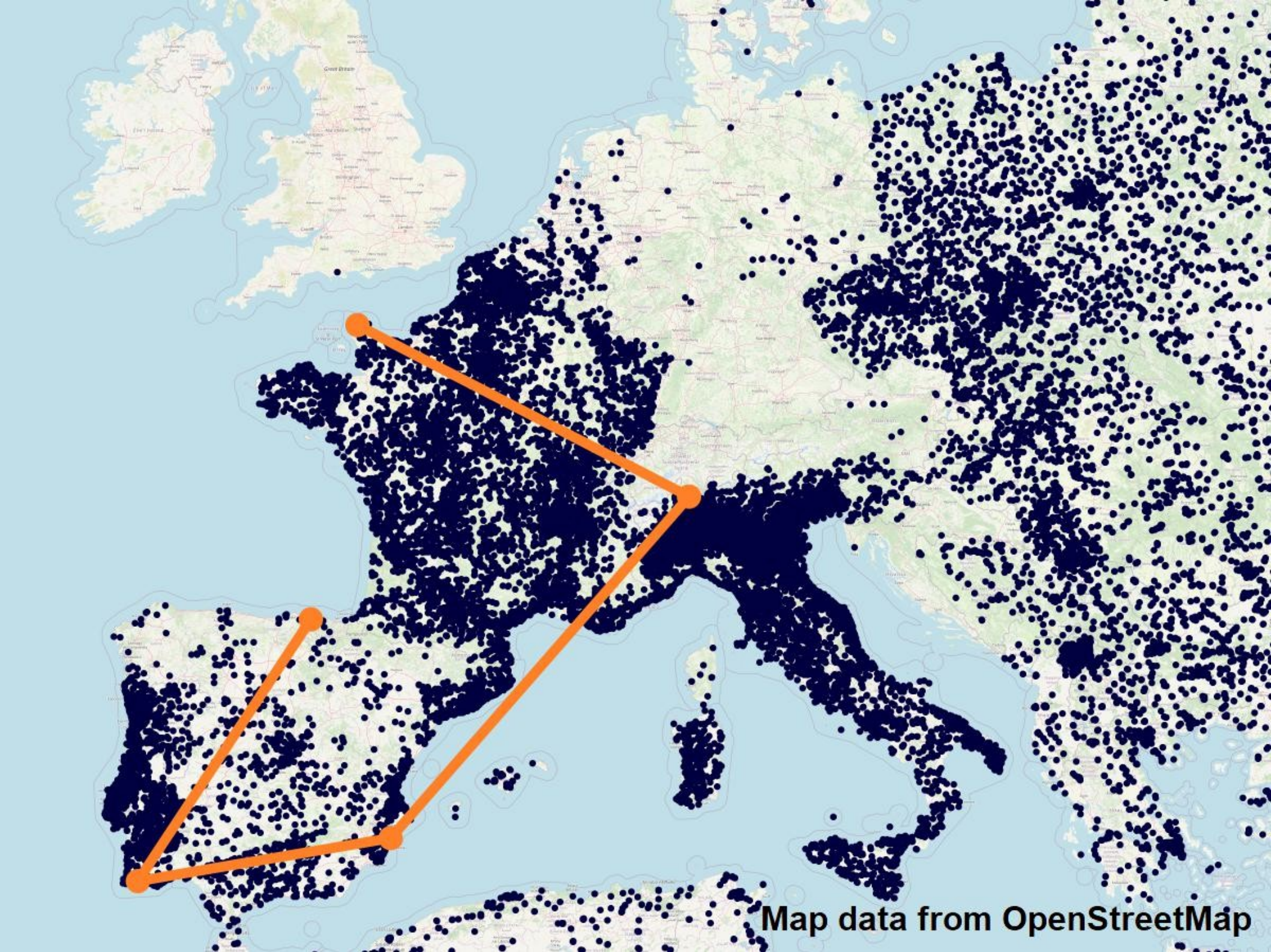
Map data from OpenStreetMap



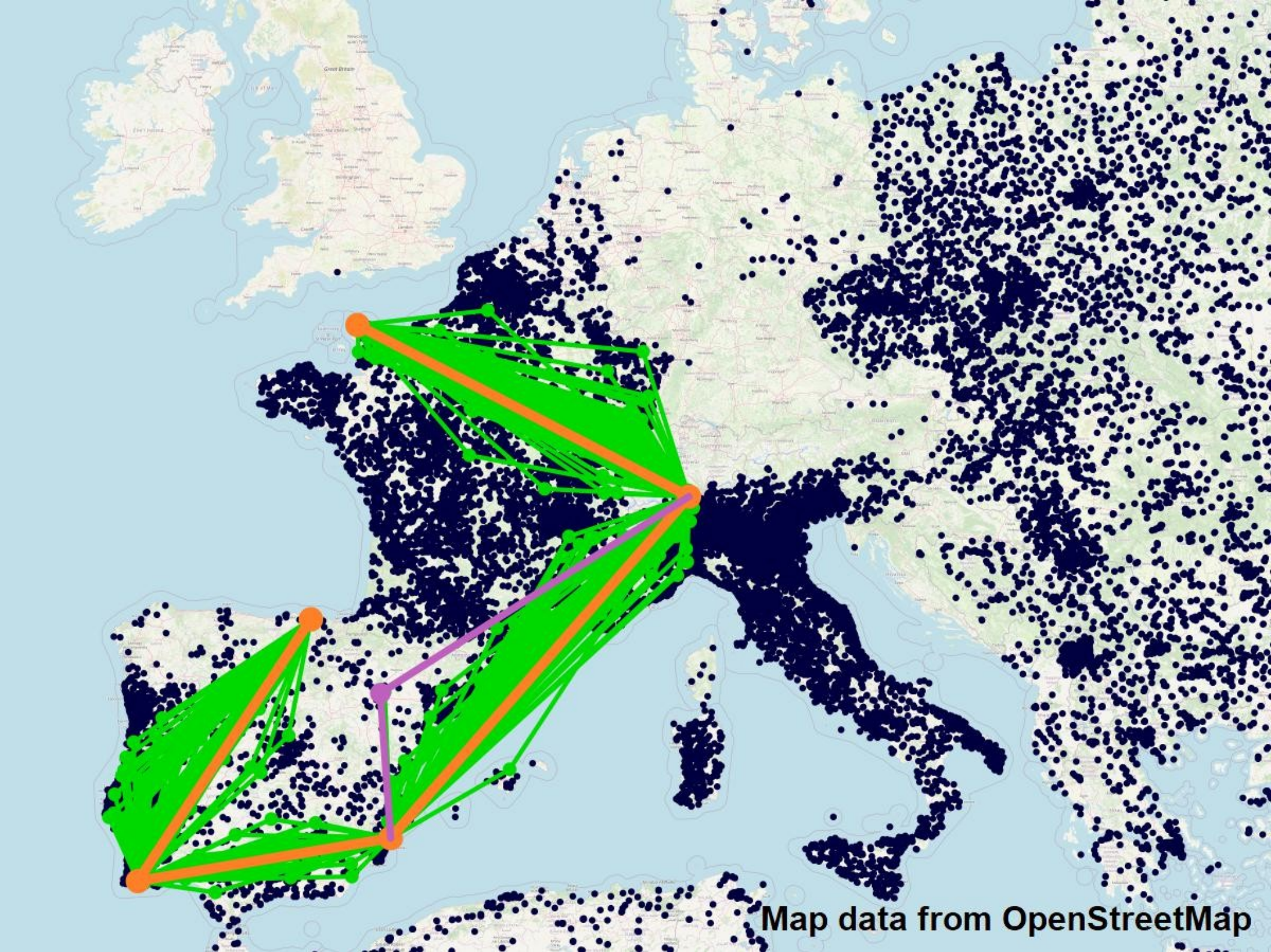
Map data from OpenStreetMap



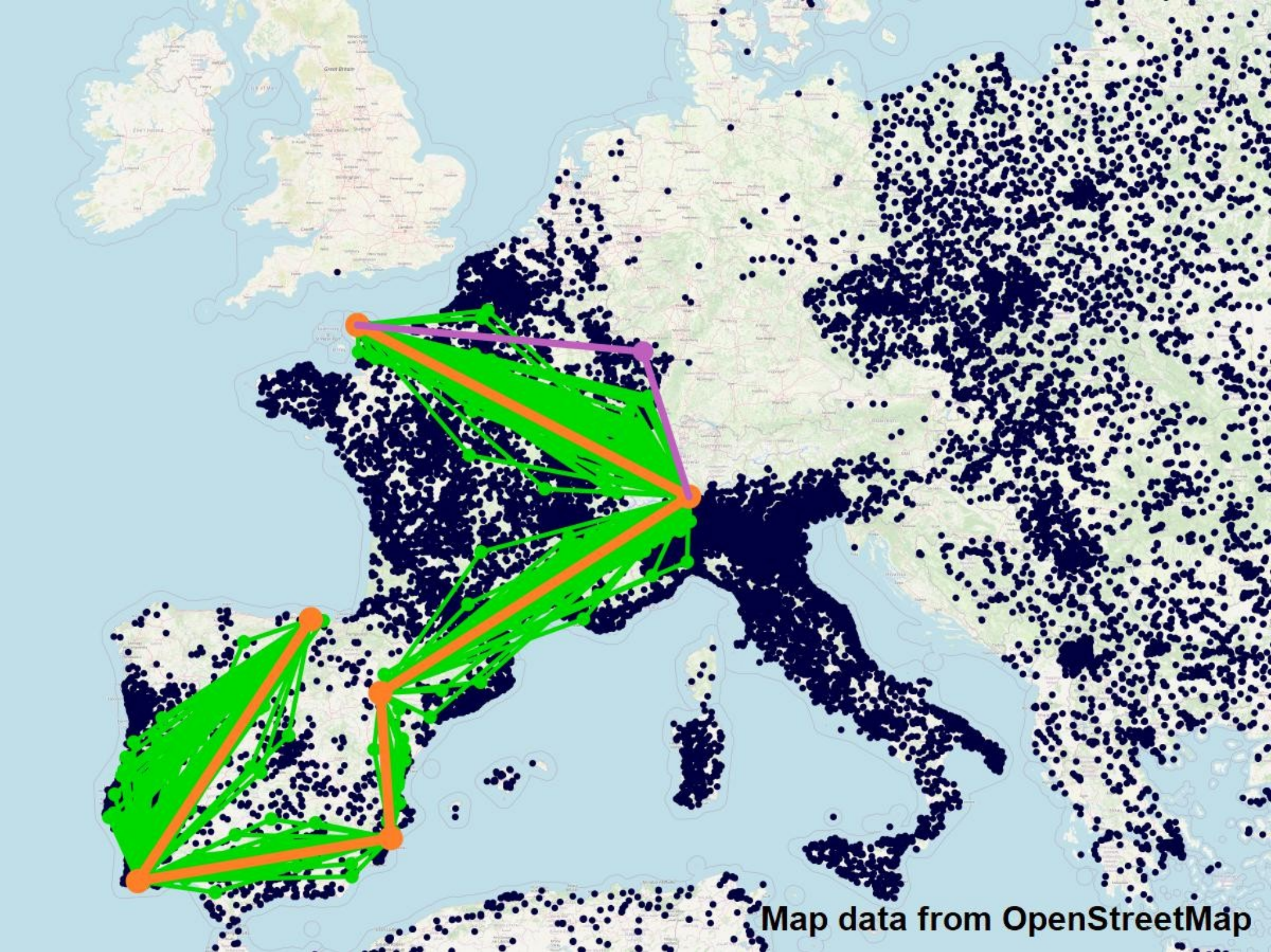
Map data from OpenStreetMap



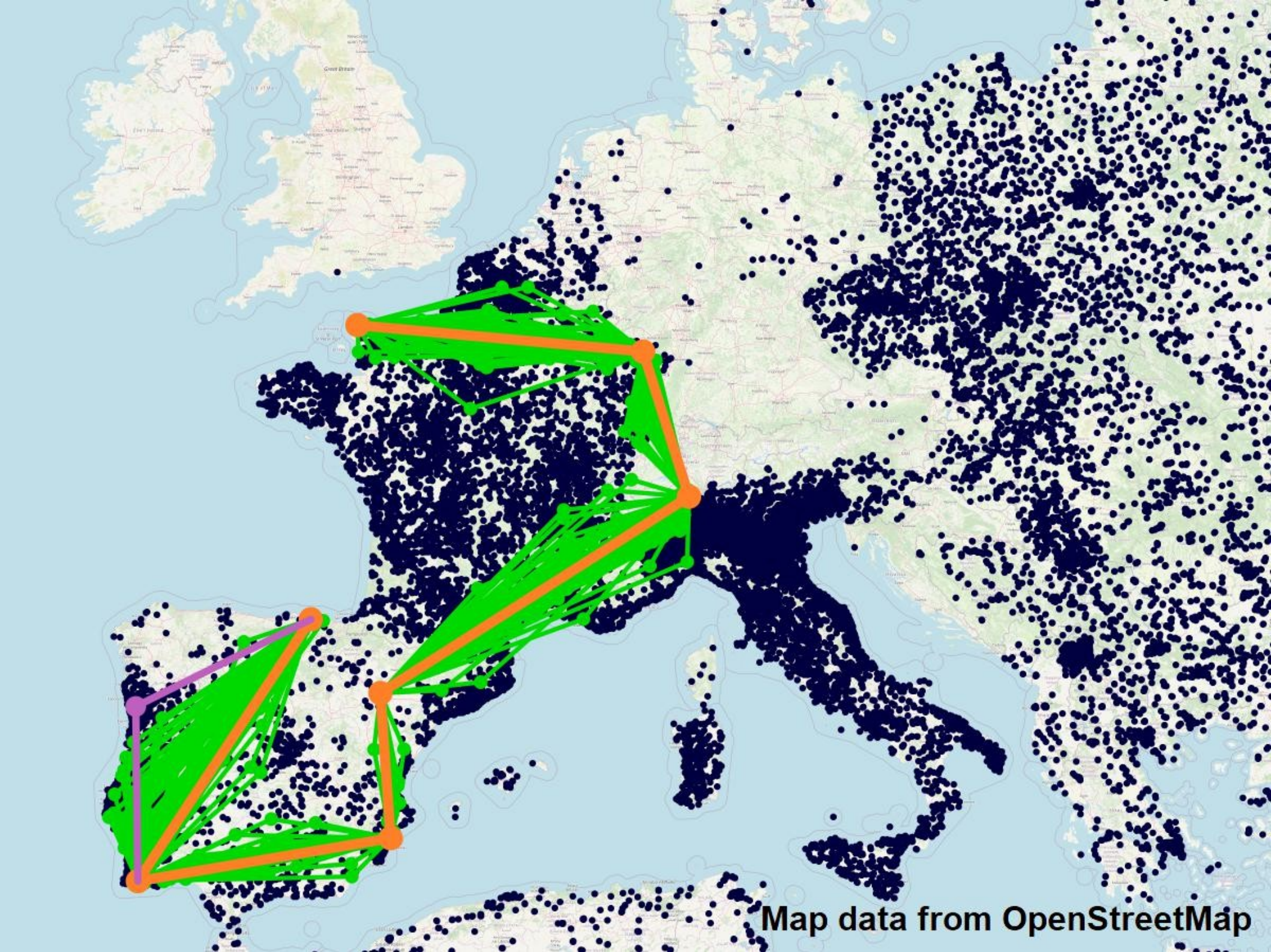
Map data from OpenStreetMap



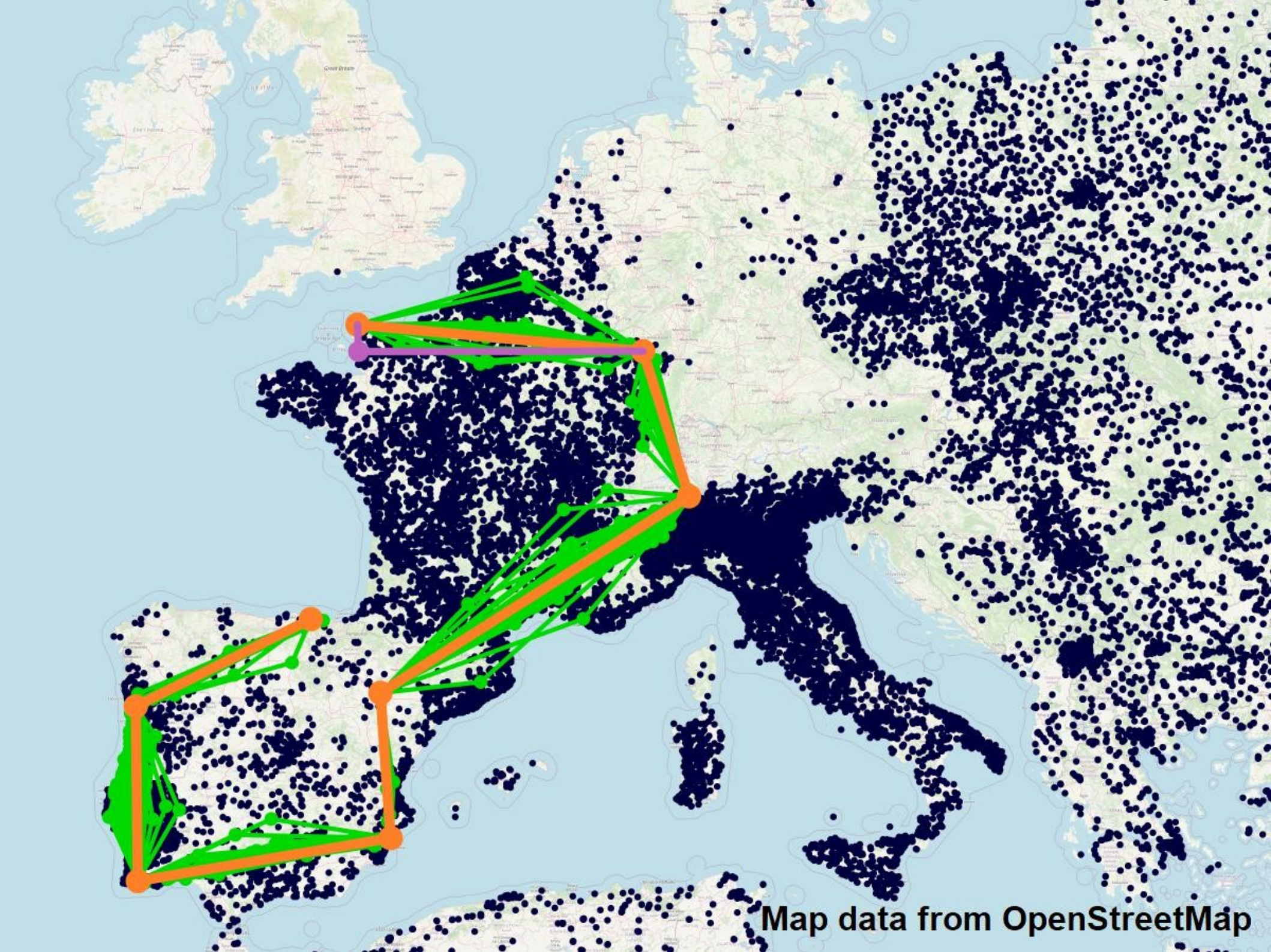
Map data from OpenStreetMap



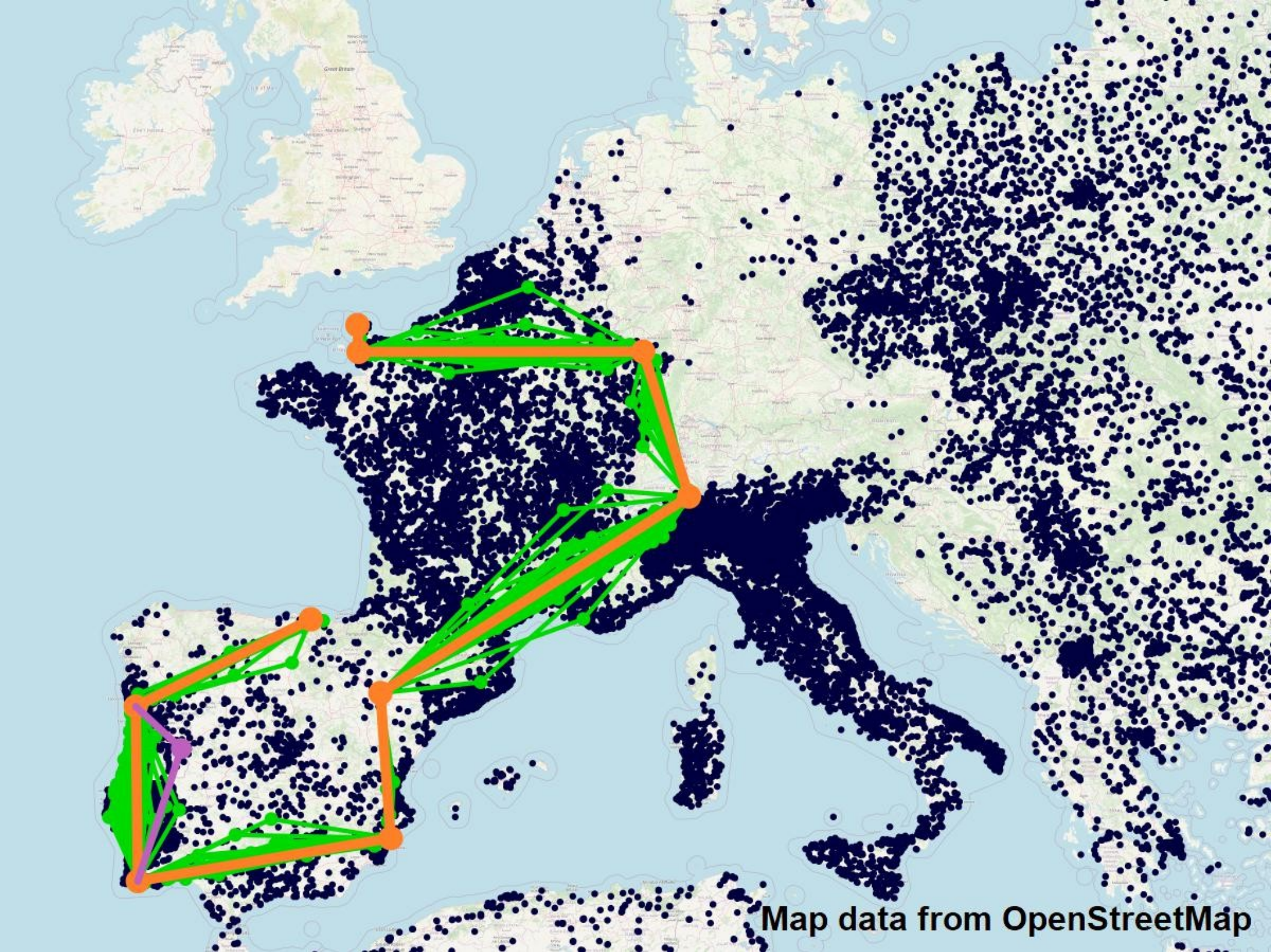
Map data from OpenStreetMap



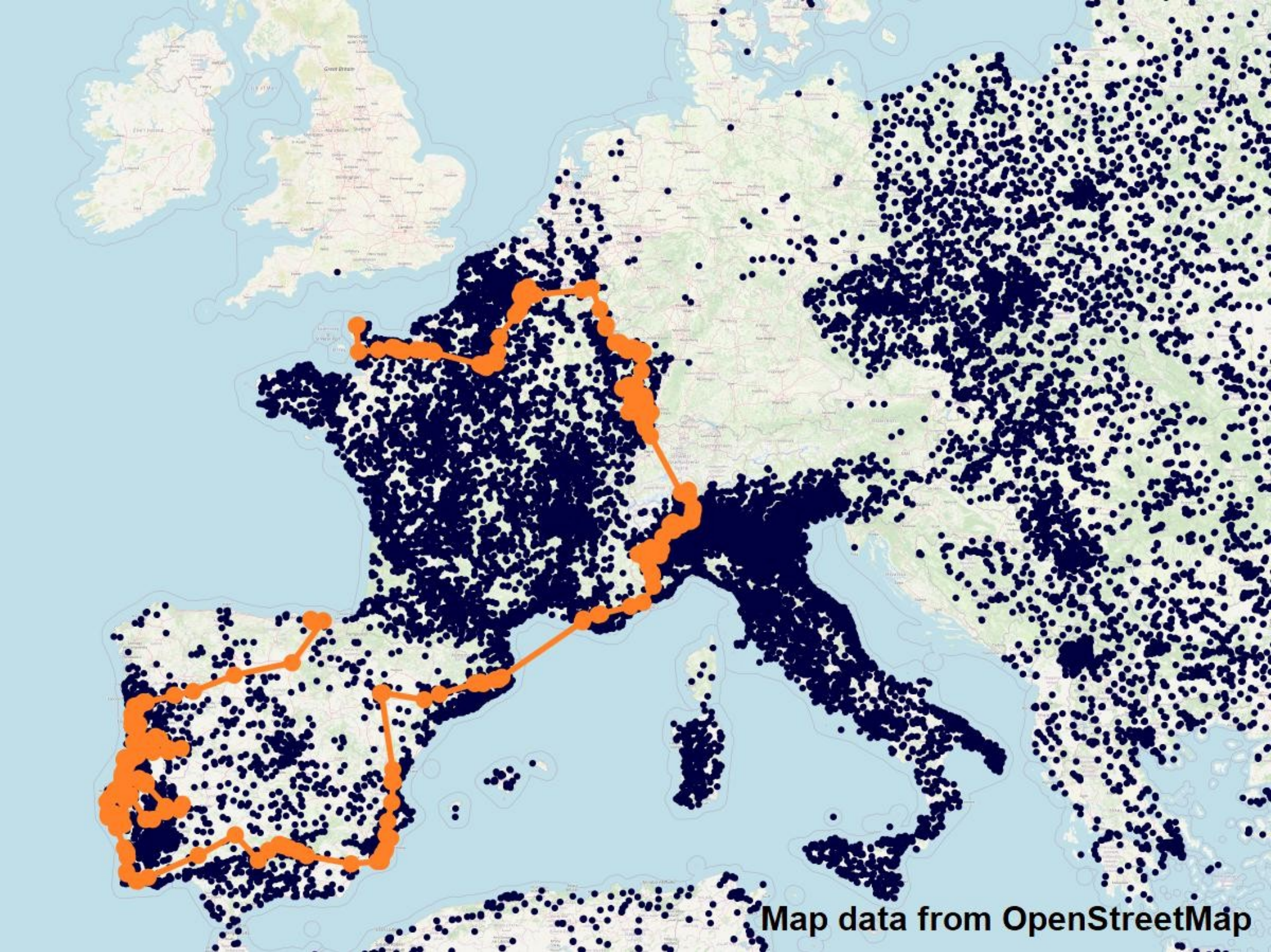
Map data from OpenStreetMap



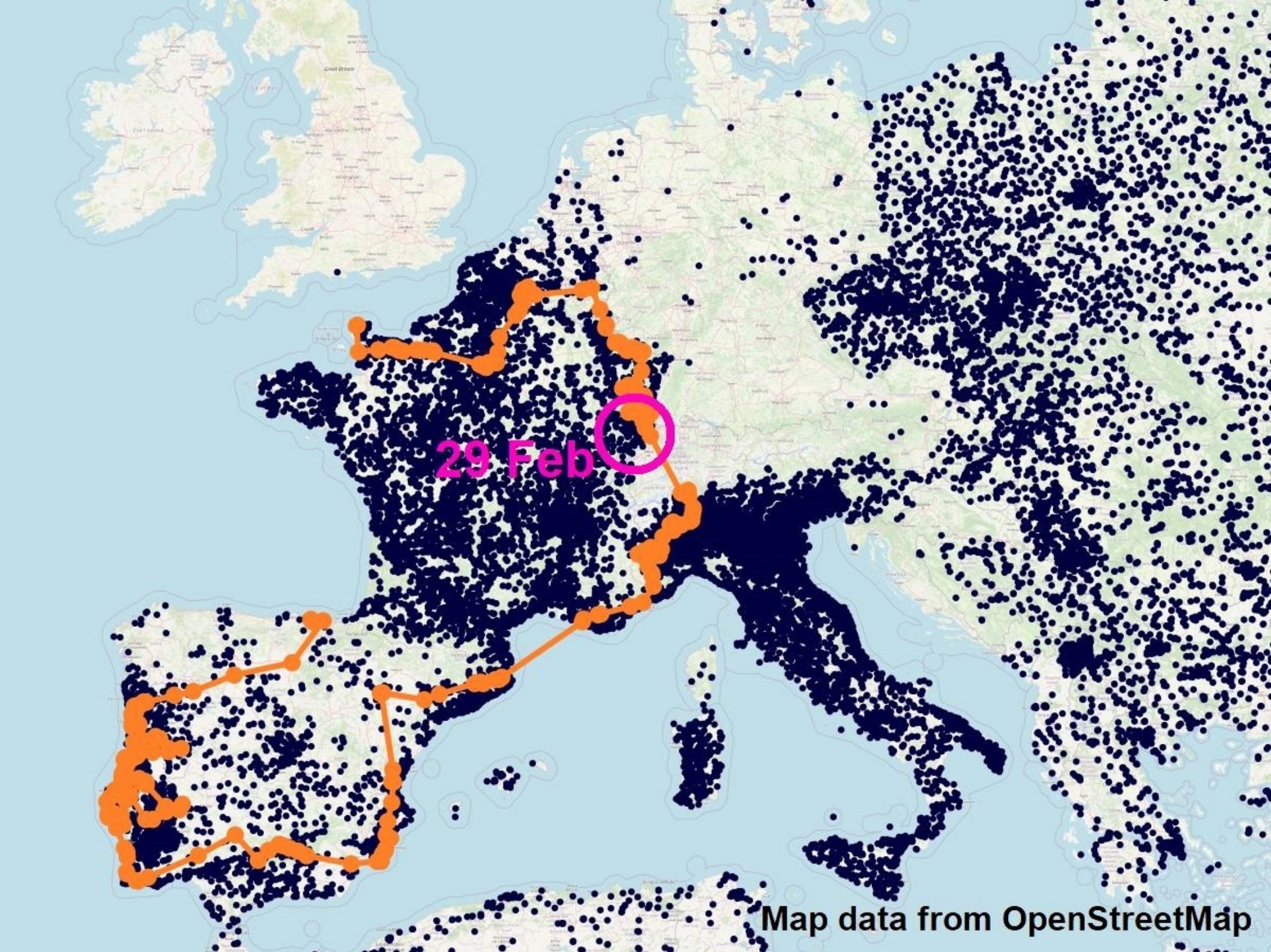
Map data from OpenStreetMap



Map data from OpenStreetMap

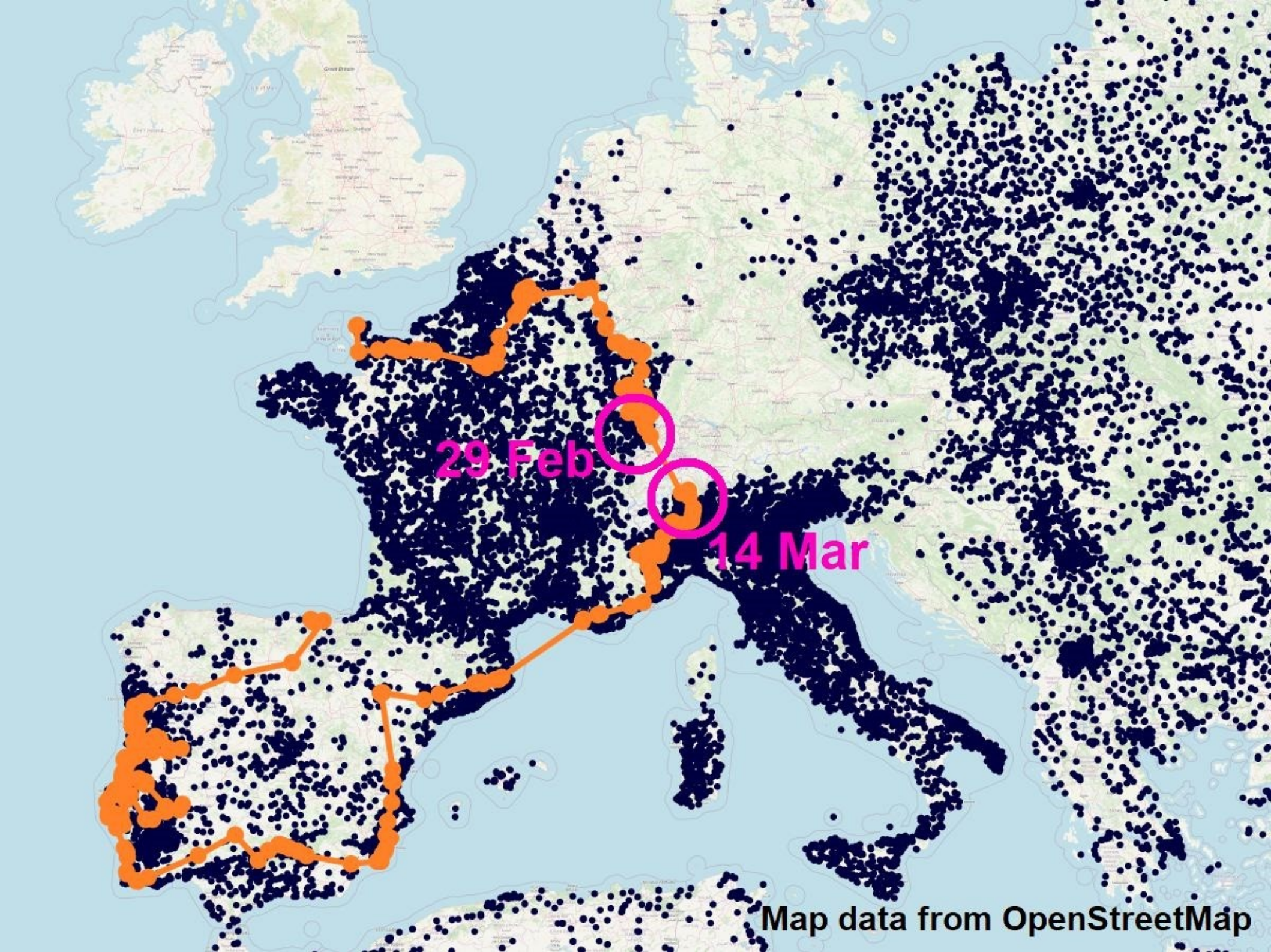


Map data from OpenStreetMap



29 Feb

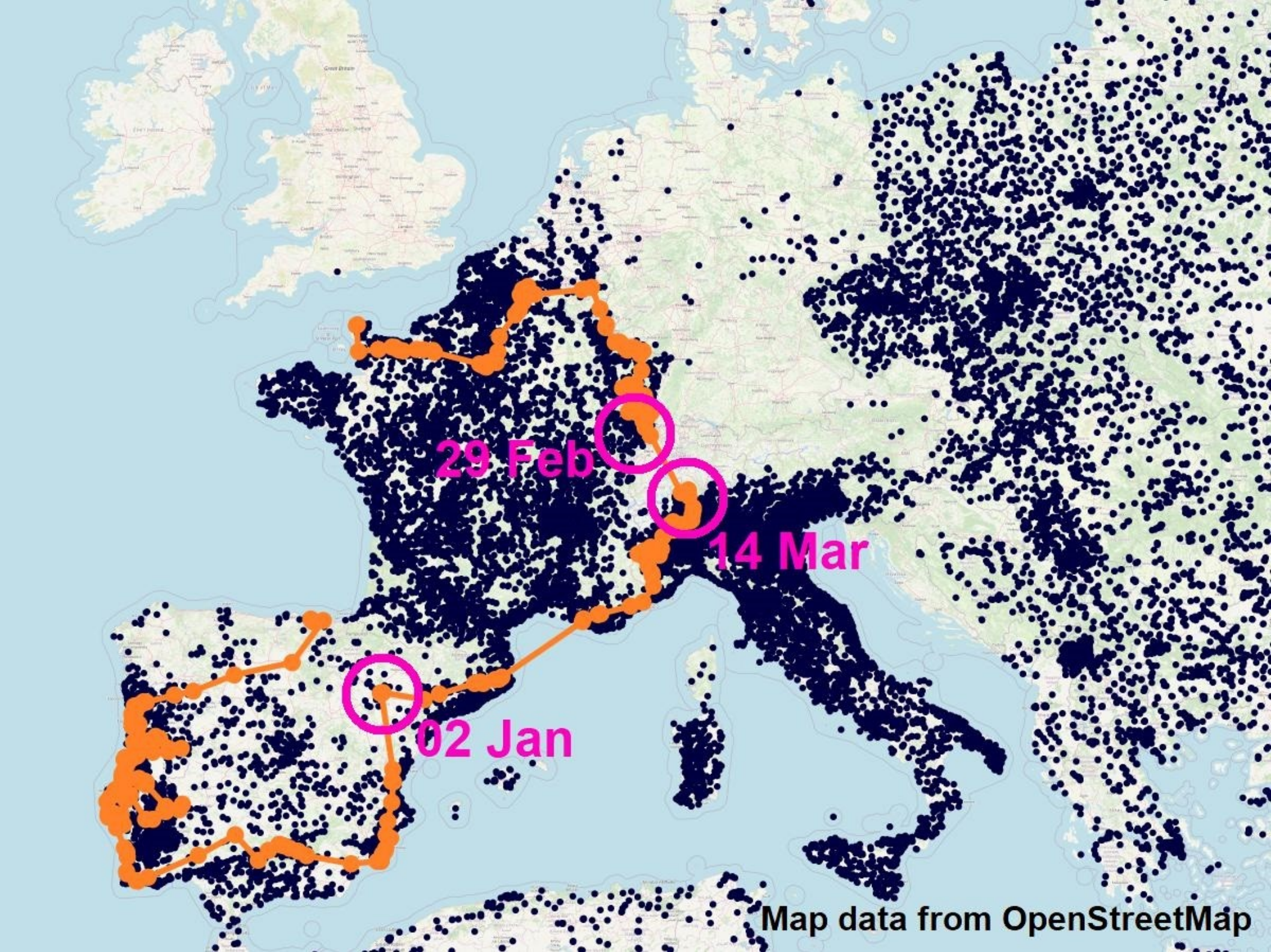
Map data from OpenStreetMap



29 Feb

14 Mar

Map data from OpenStreetMap

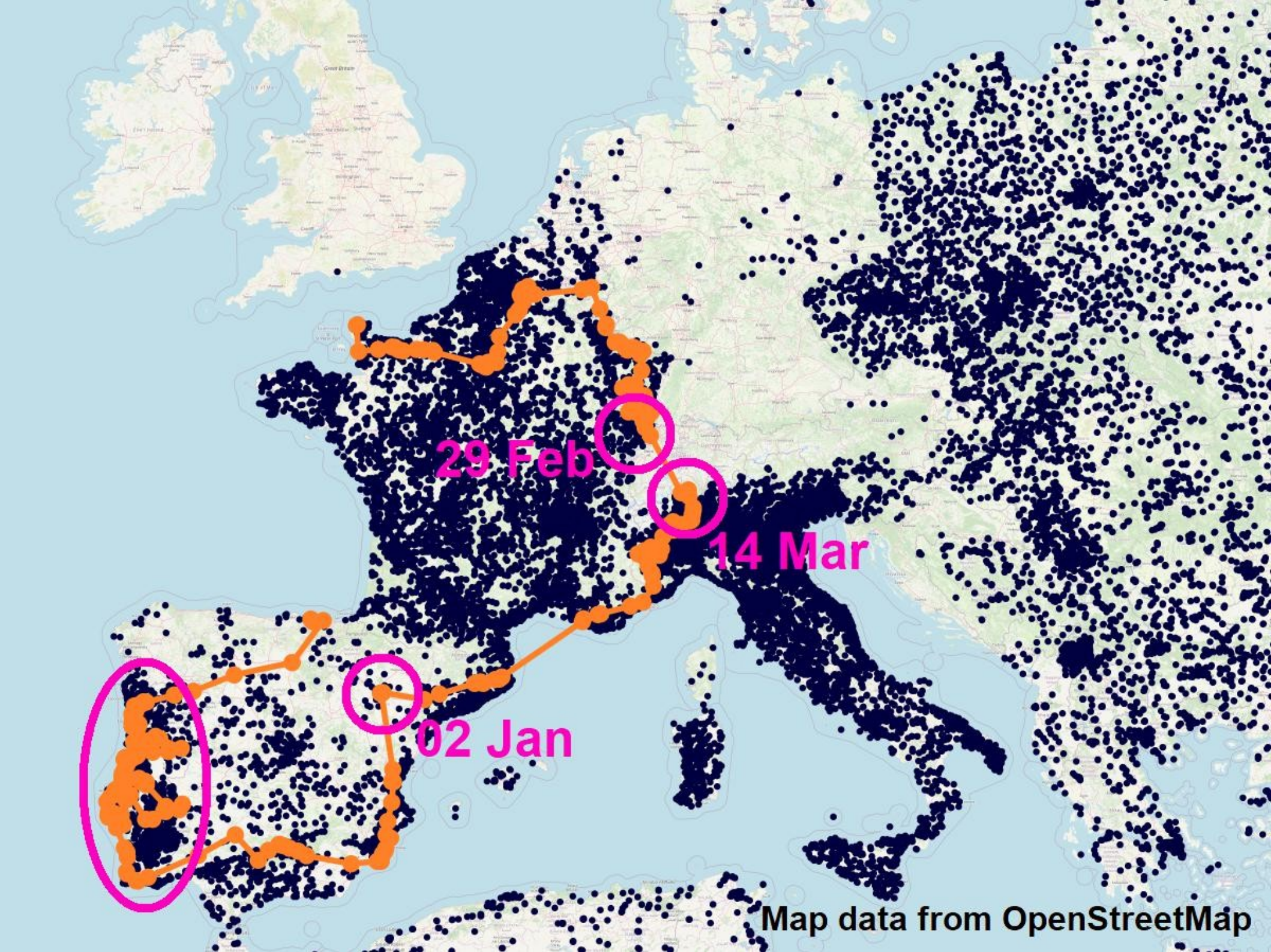


29 Feb

14 Mar

02 Jan

Map data from OpenStreetMap



29 Feb

14 Mar

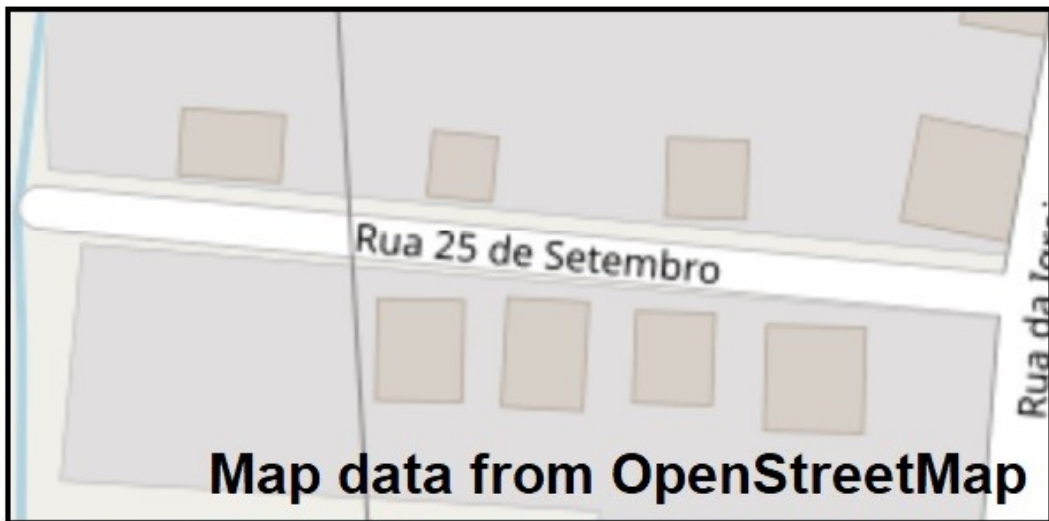
02 Jan

Map data from OpenStreetMap

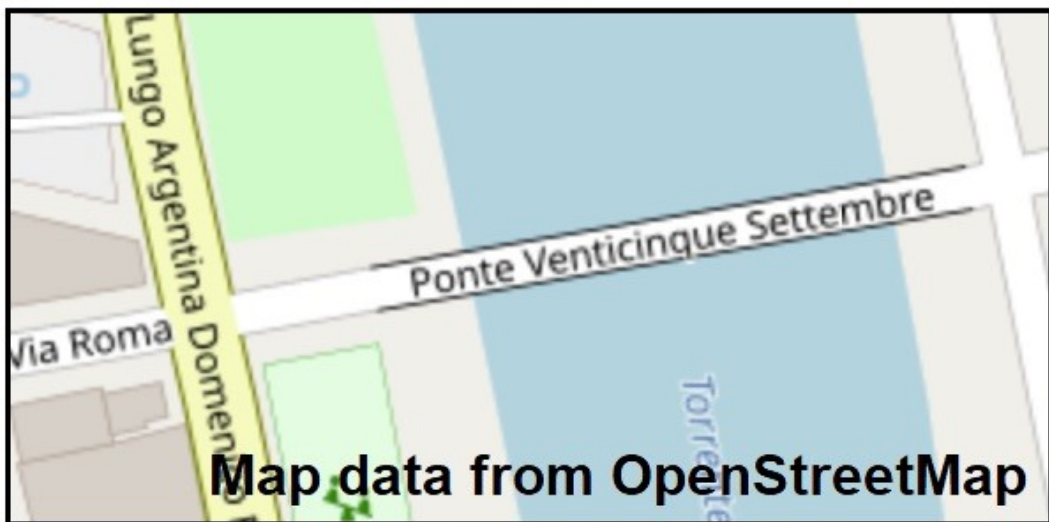




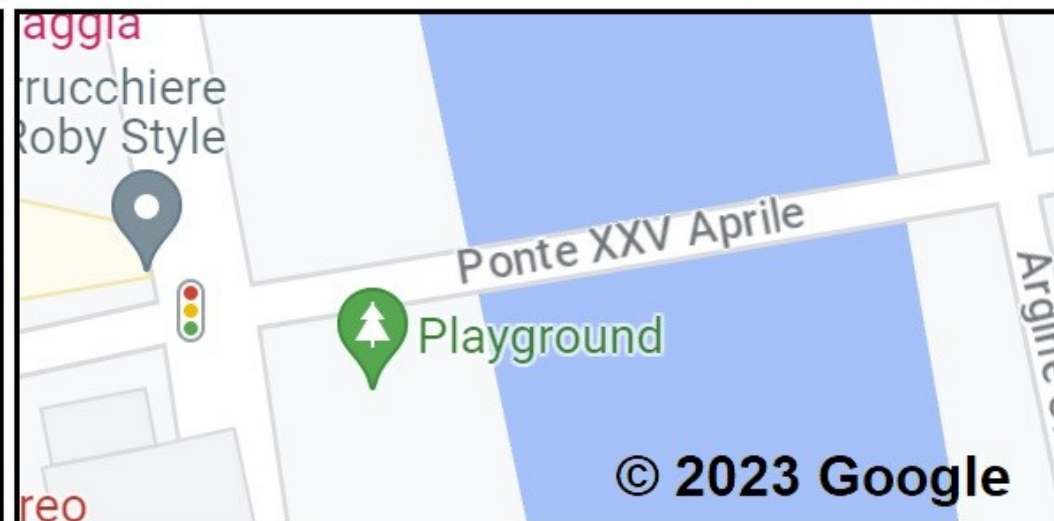
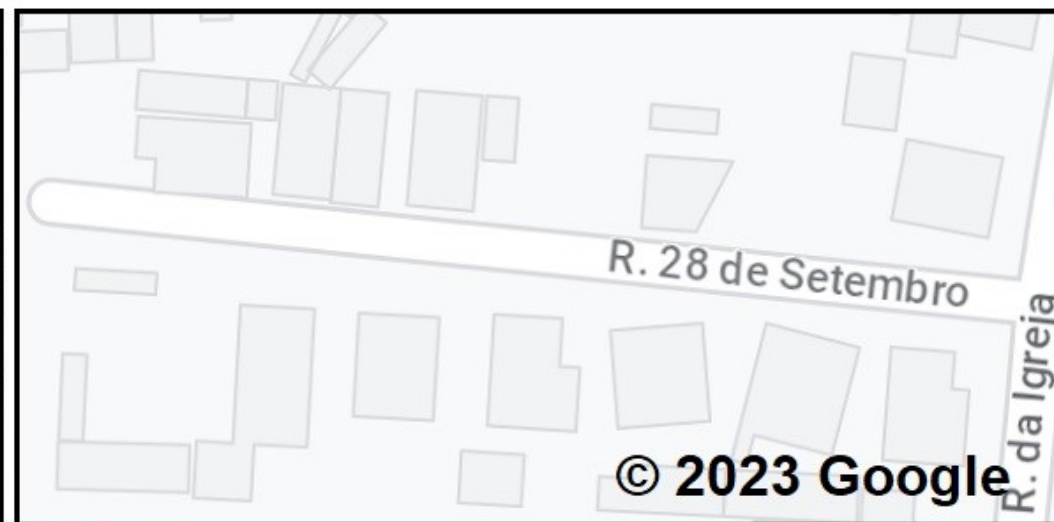
Map data from OpenStreetMap

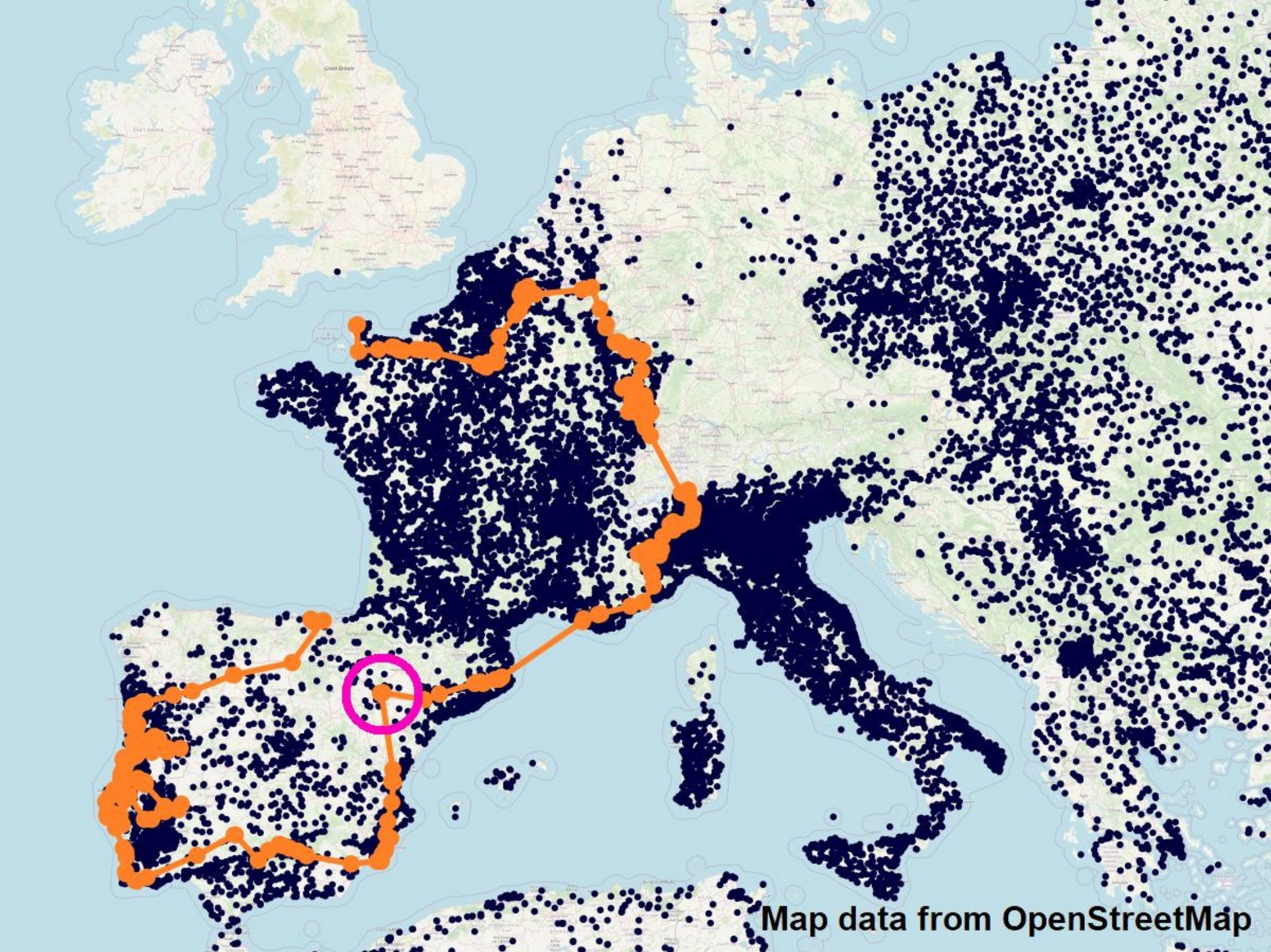


Map data from OpenStreetMap



Map data from OpenStreetMap





Map data from OpenStreetMap



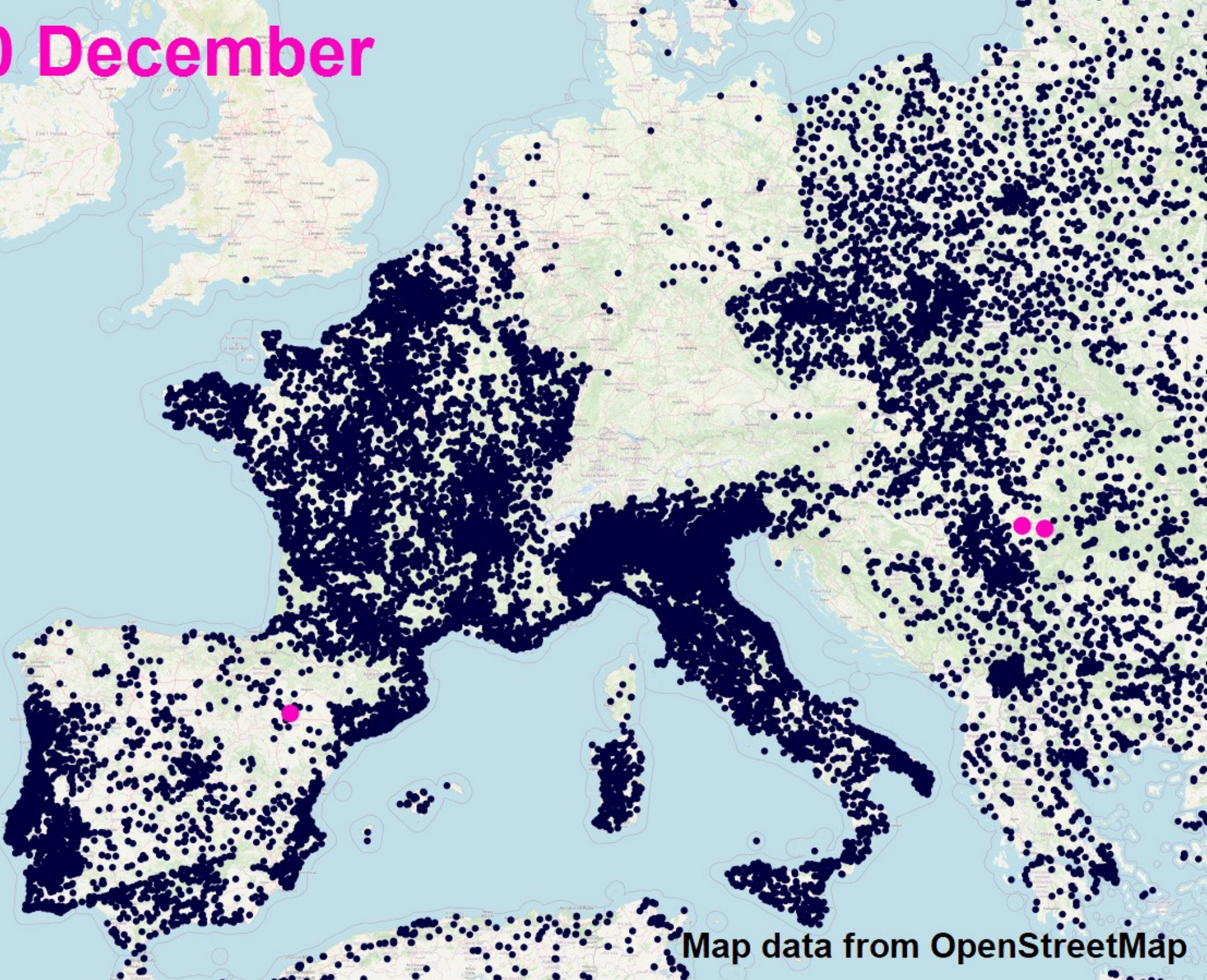


ANDADOR

VEINTE DE DICIEMBRE

Fecha de ejecución en 1591 del Justicia de Aragón, don Juan V de Lanuza

20 December

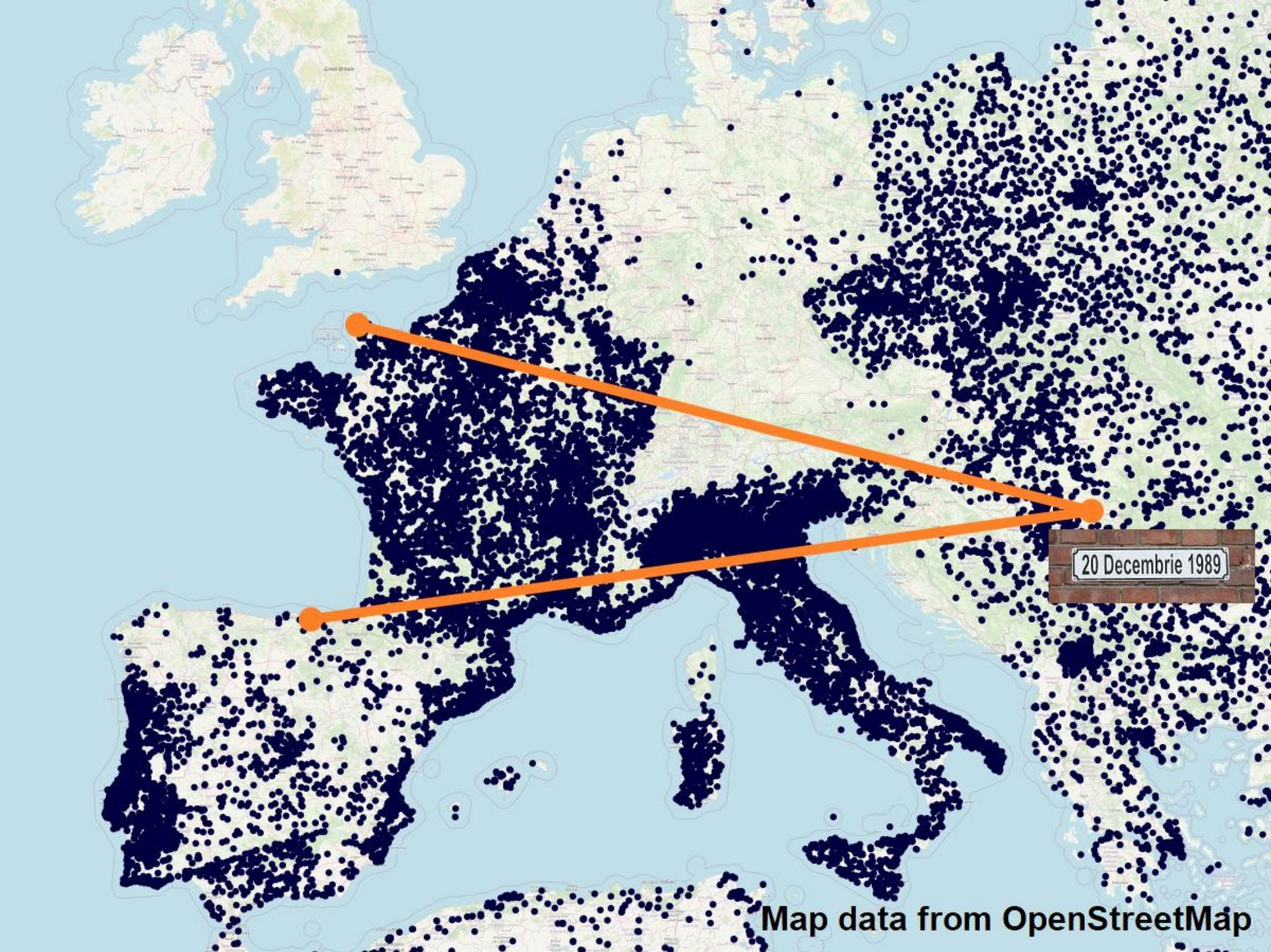


Map data from OpenStreetMap

20 Decembrie 1989

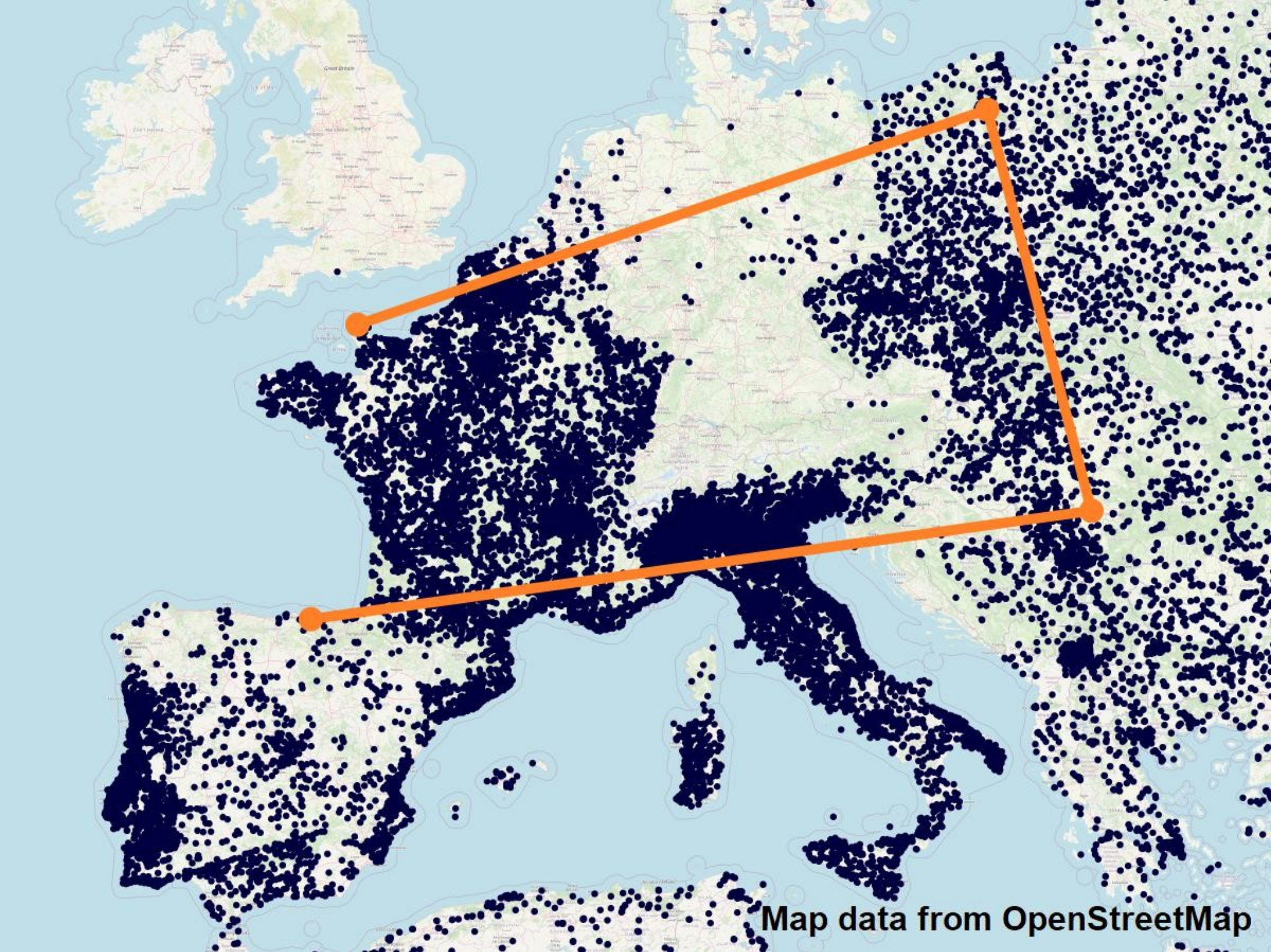
NARCISO



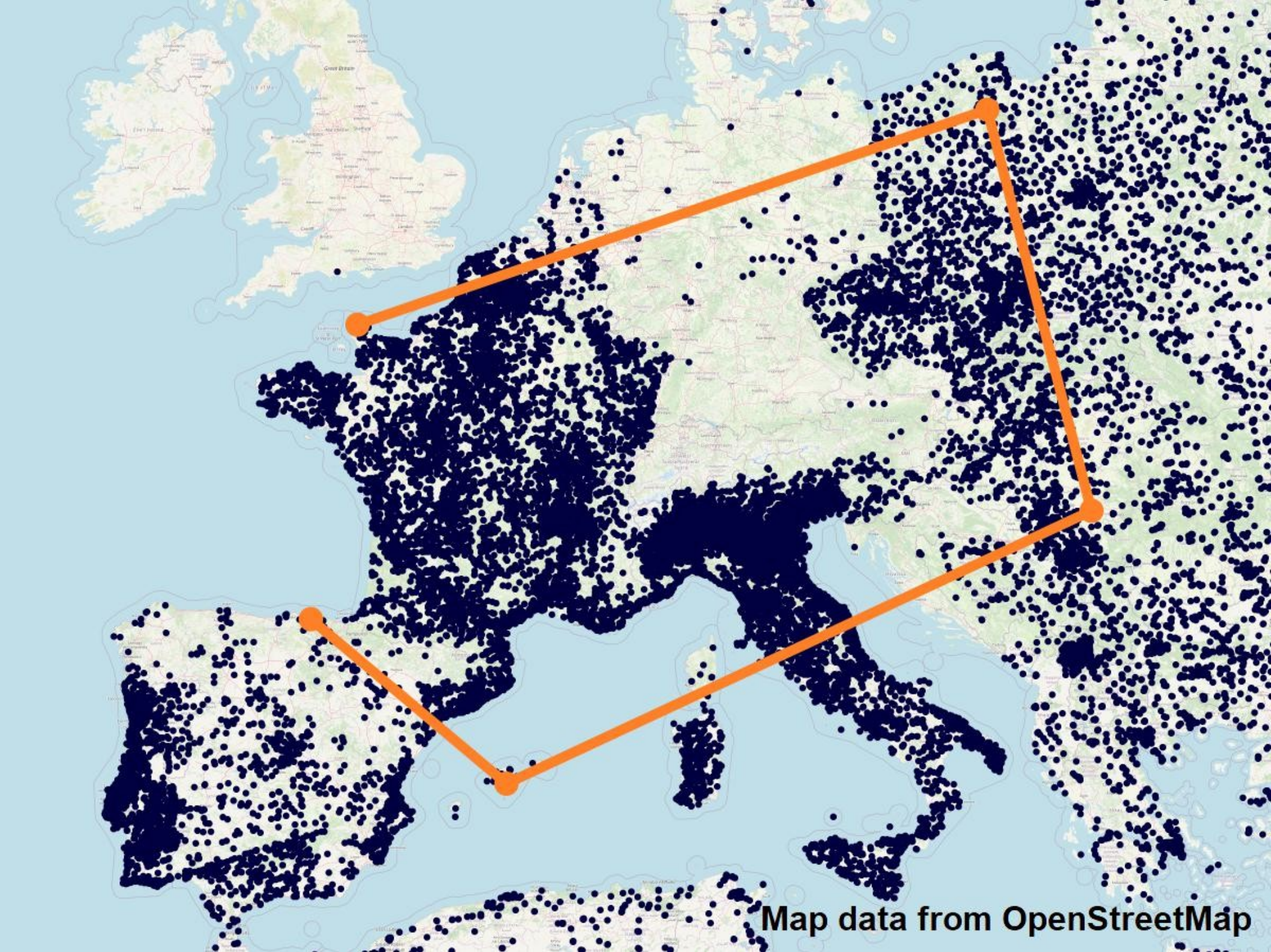


20 Decembrie 1989

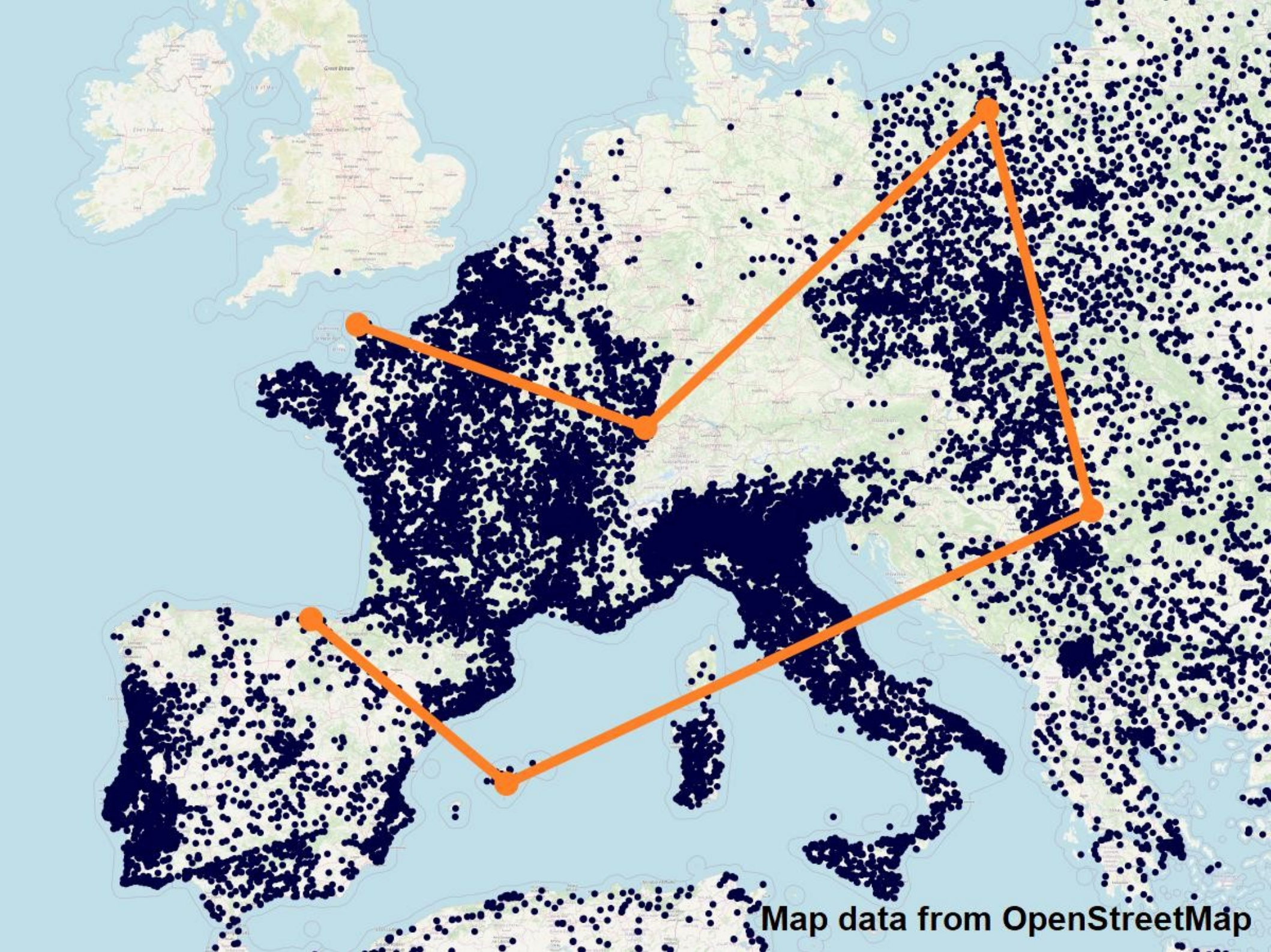
Map data from OpenStreetMap



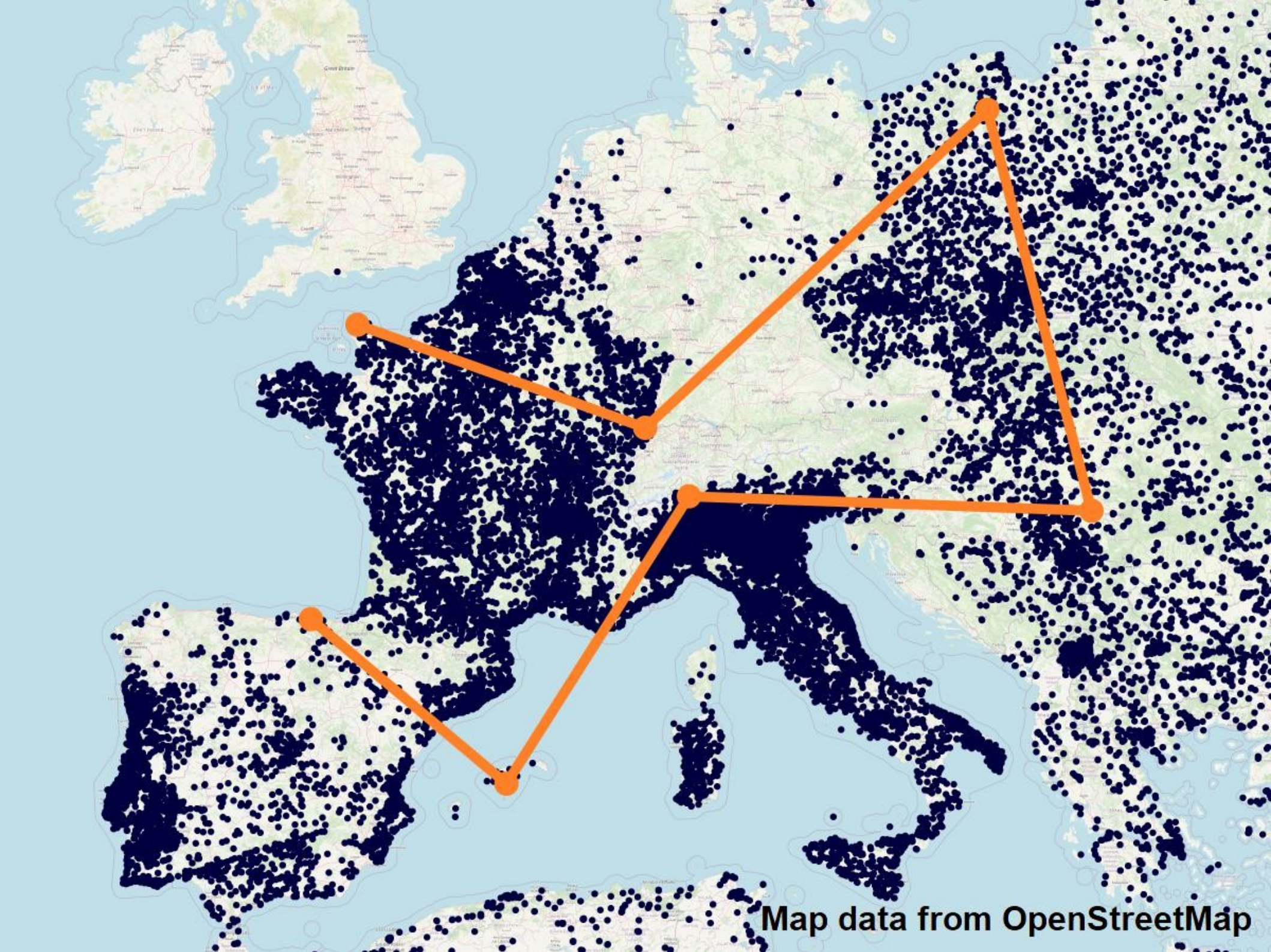
Map data from OpenStreetMap



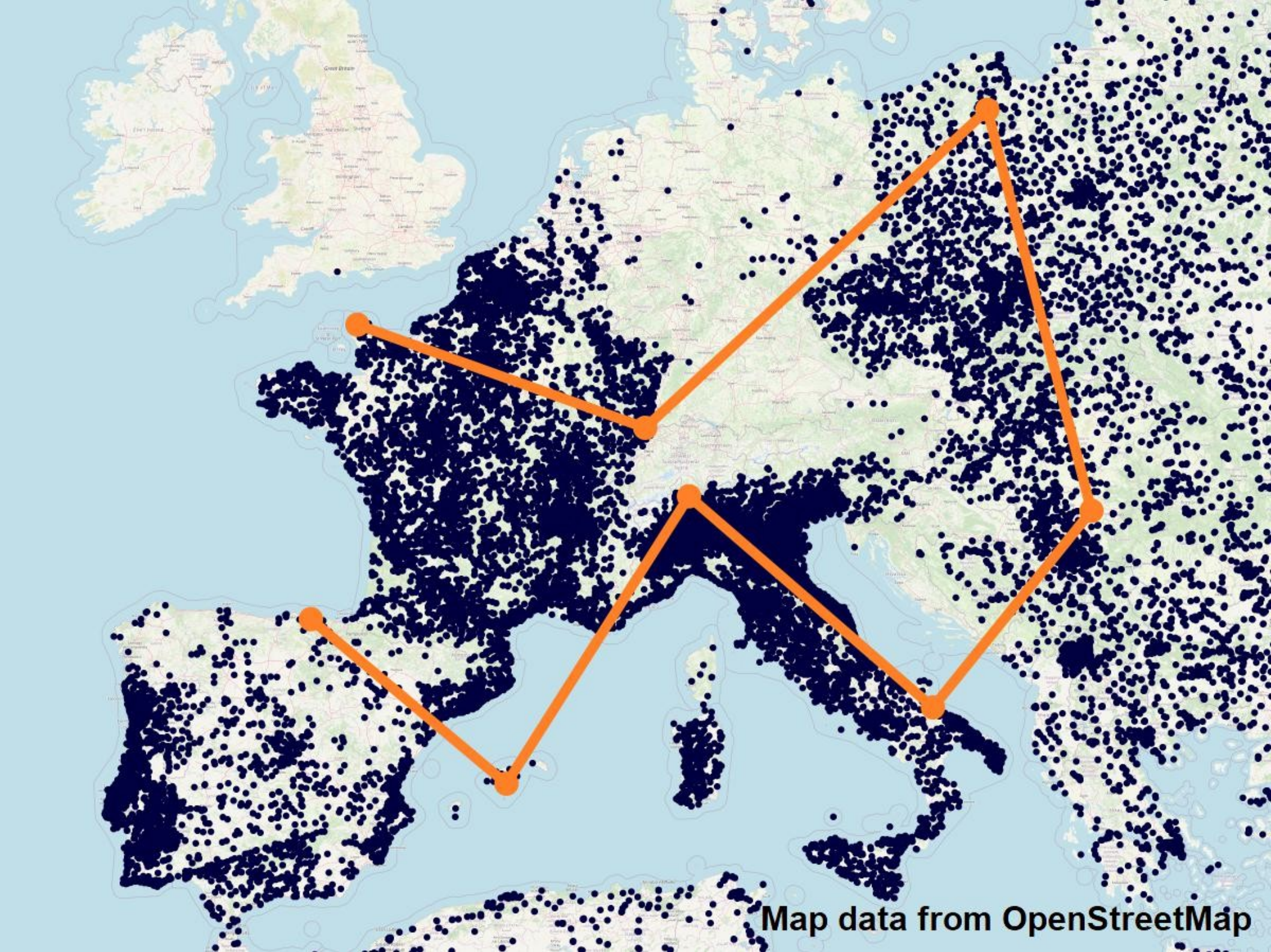
Map data from OpenStreetMap



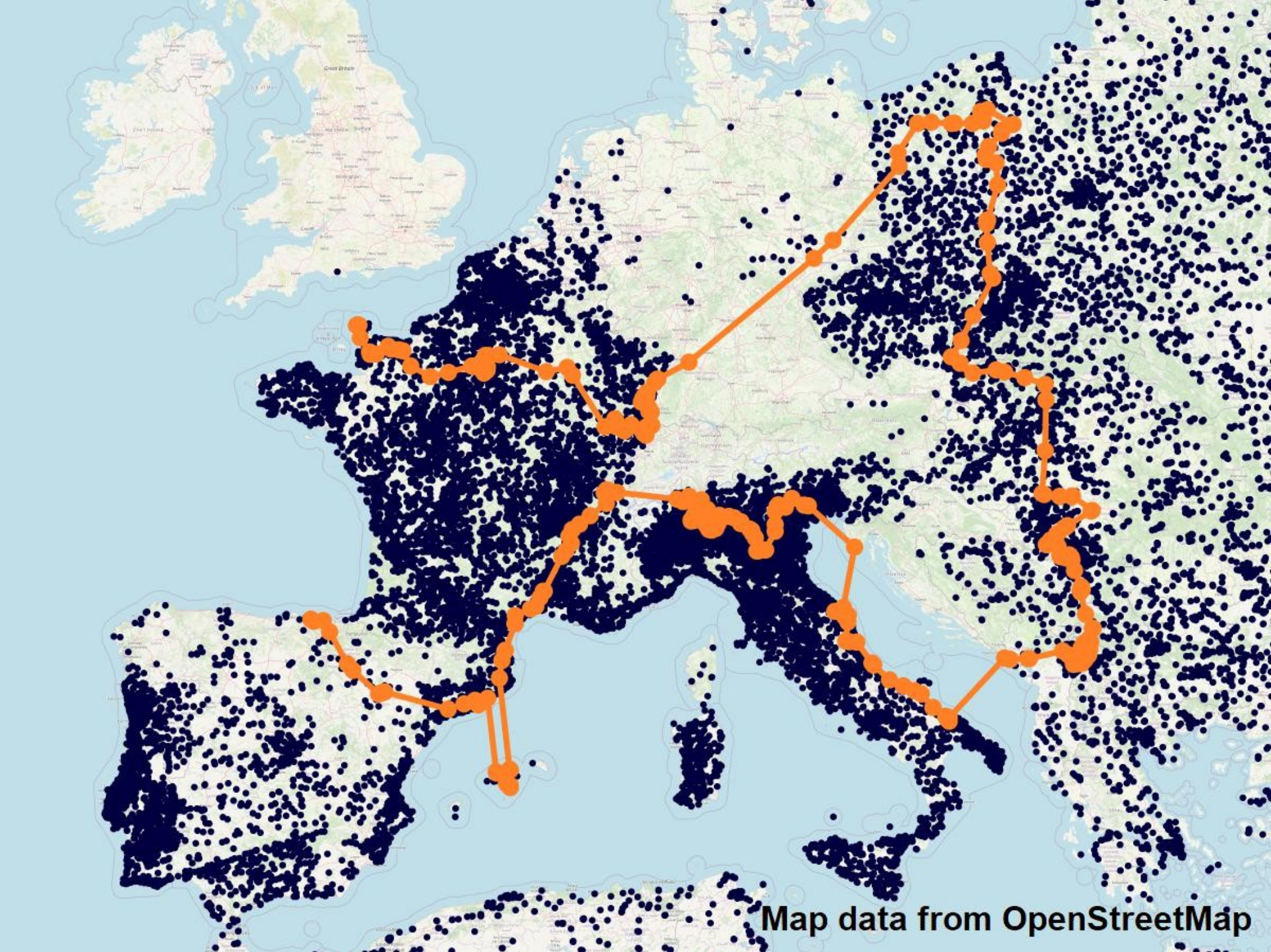
Map data from OpenStreetMap



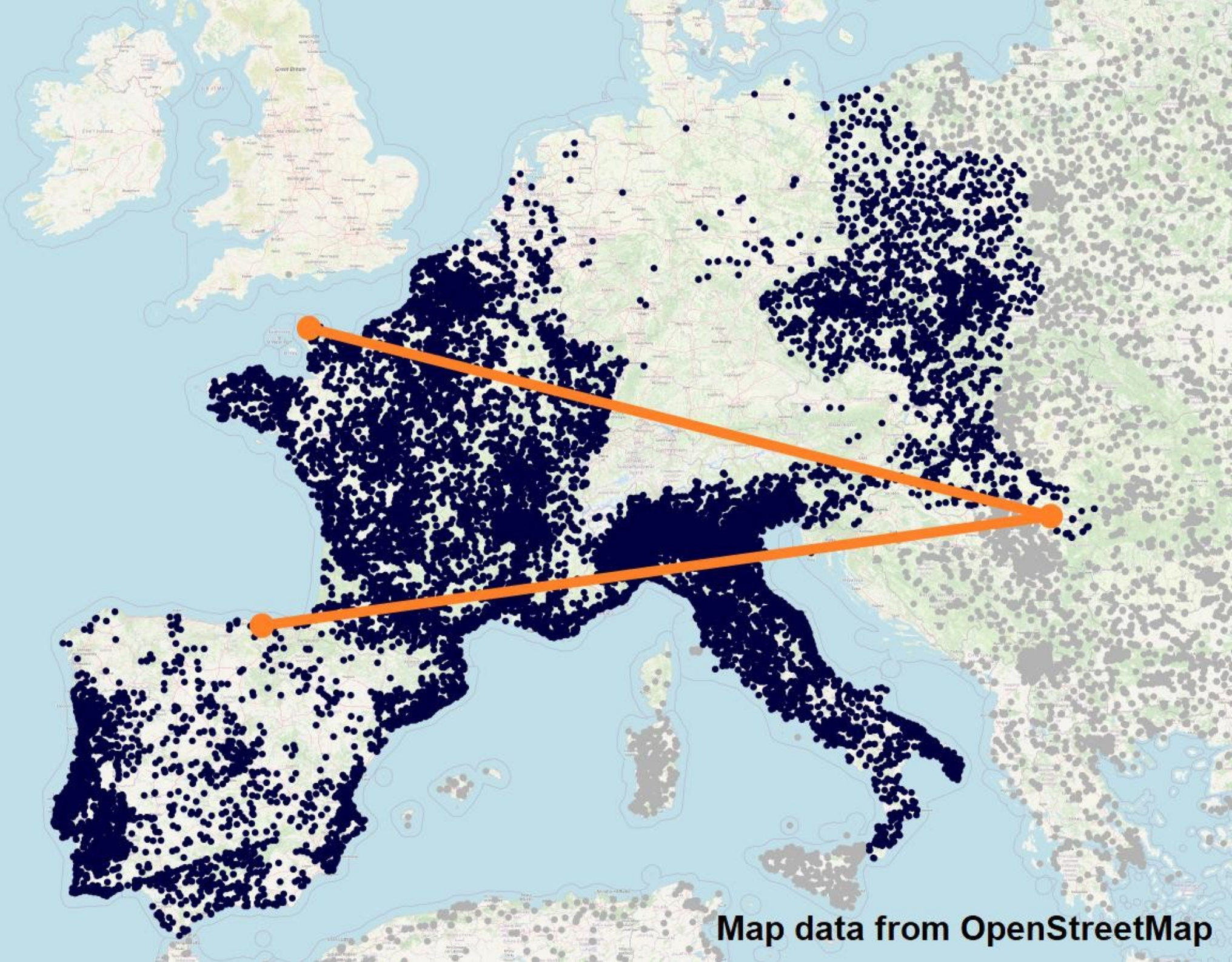
Map data from OpenStreetMap



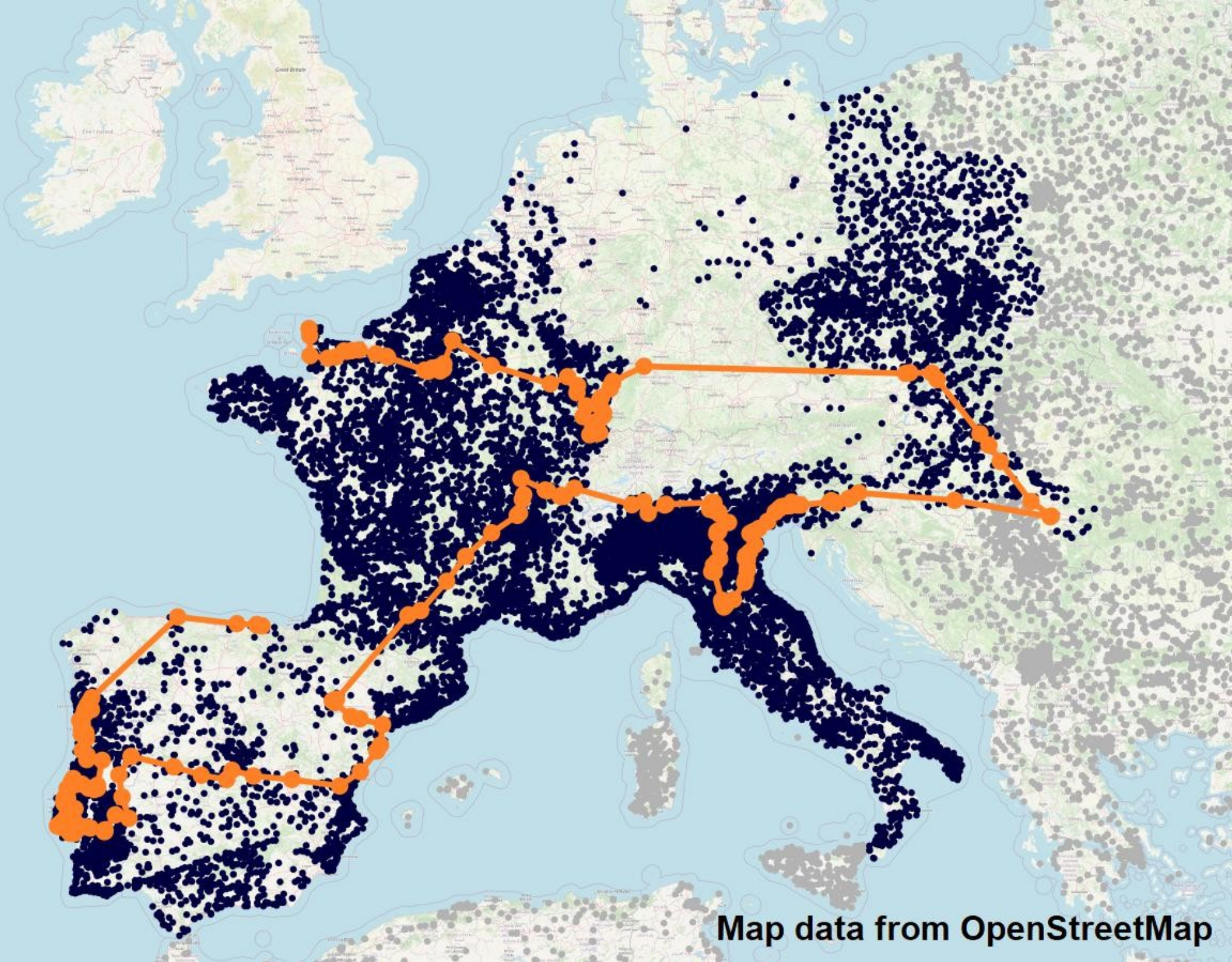
Map data from OpenStreetMap




Map data from OpenStreetMap



Map data from OpenStreetMap

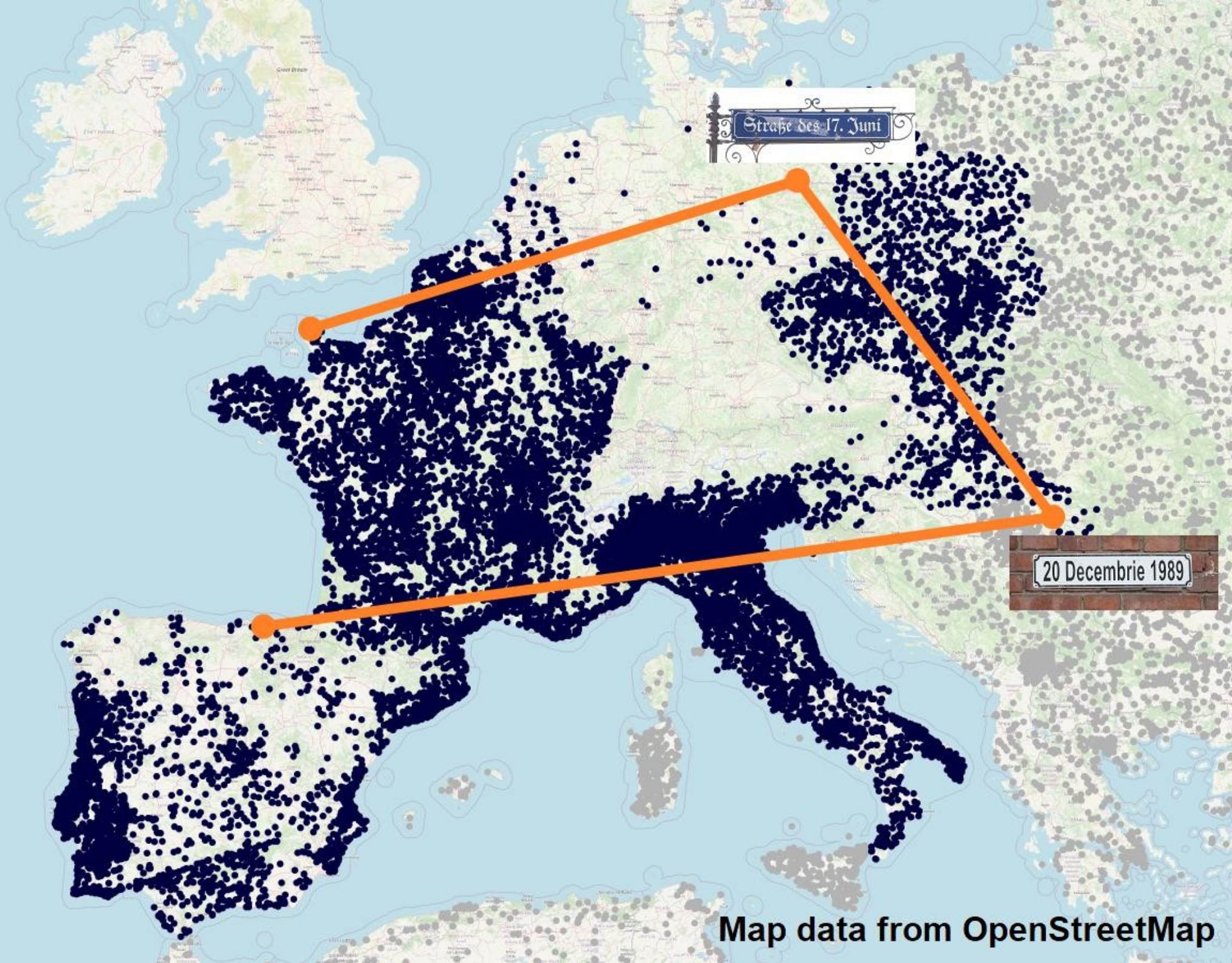


Map data from OpenStreetMap





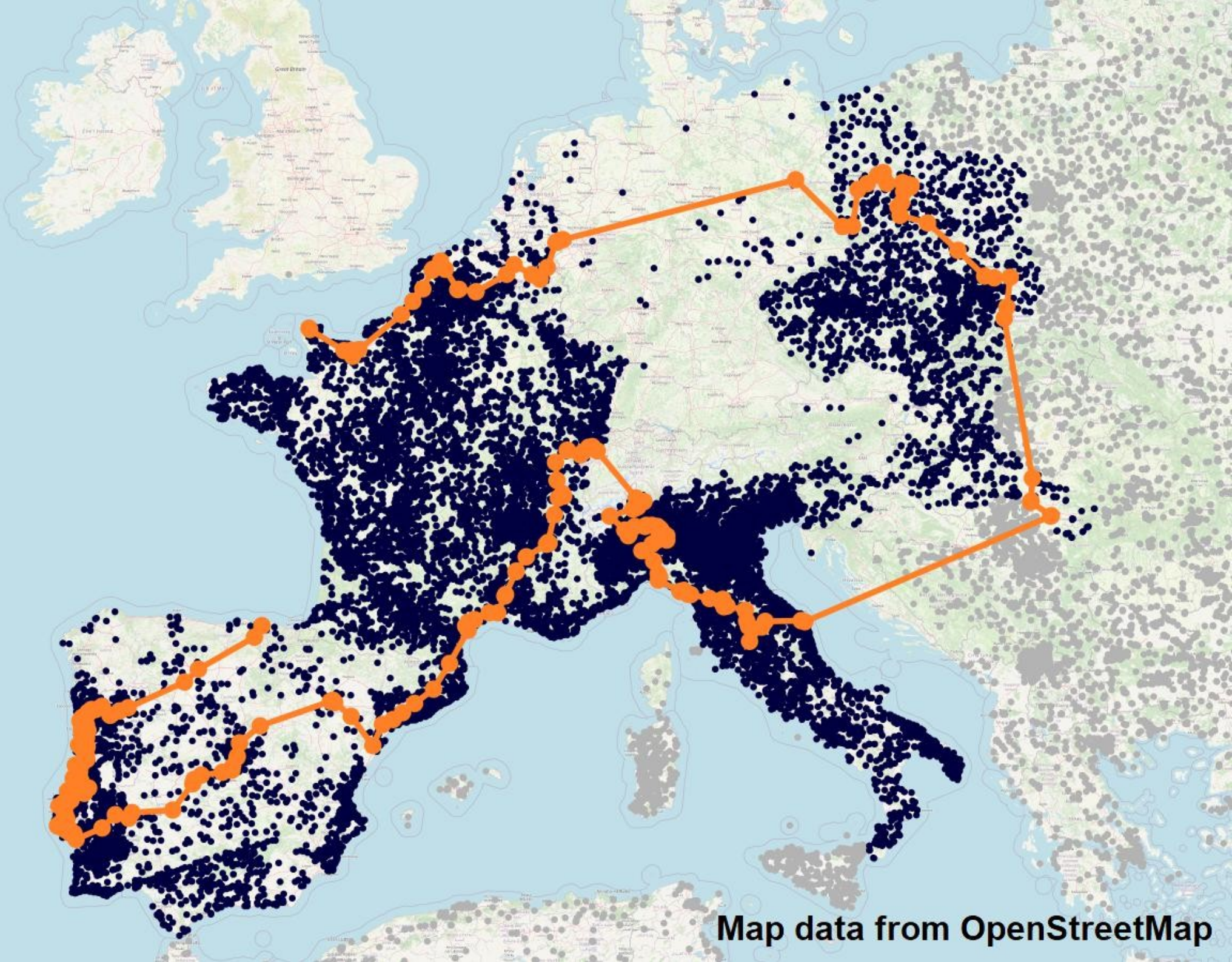




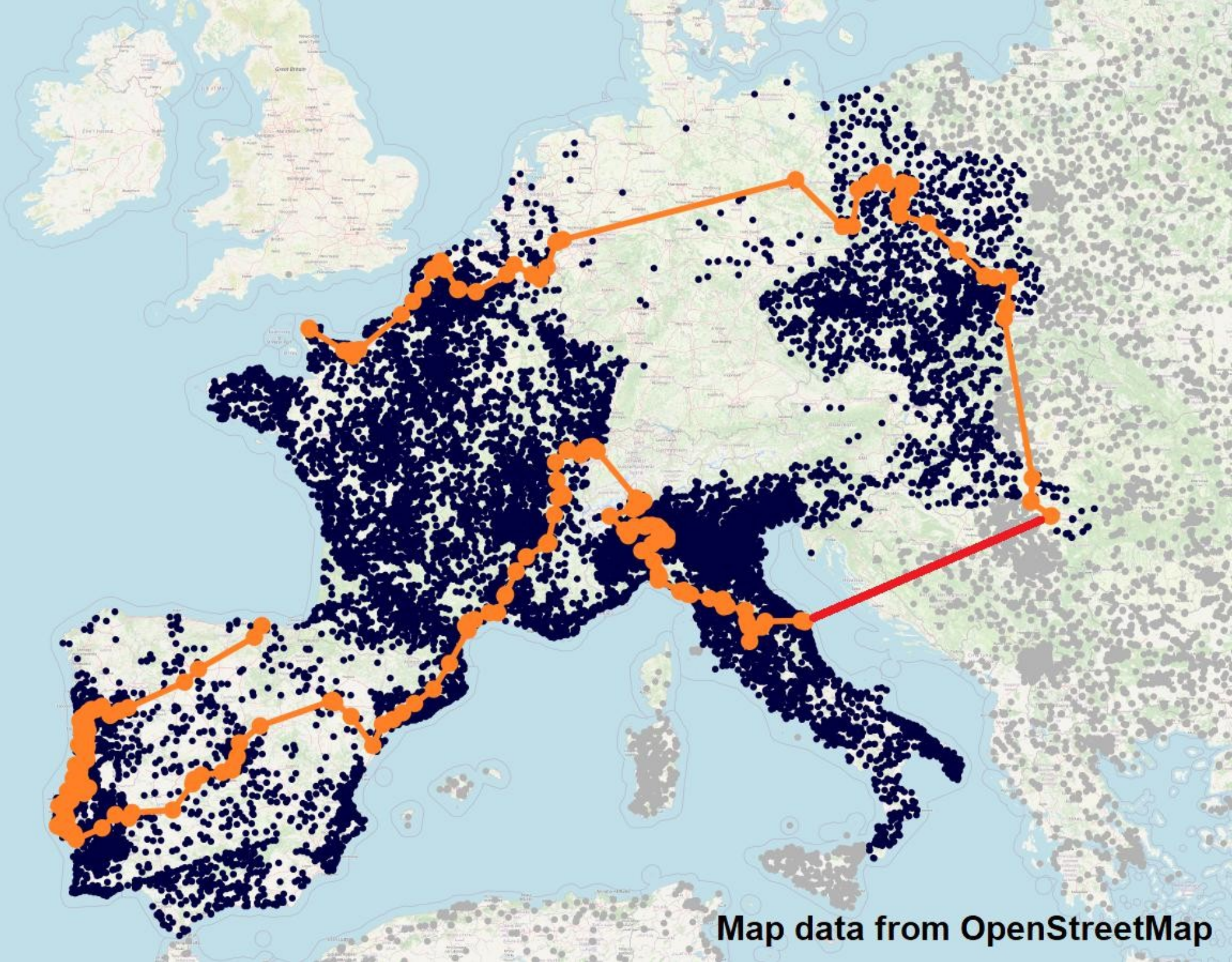
Strasse des 17. Juni

20 Decembrie 1989

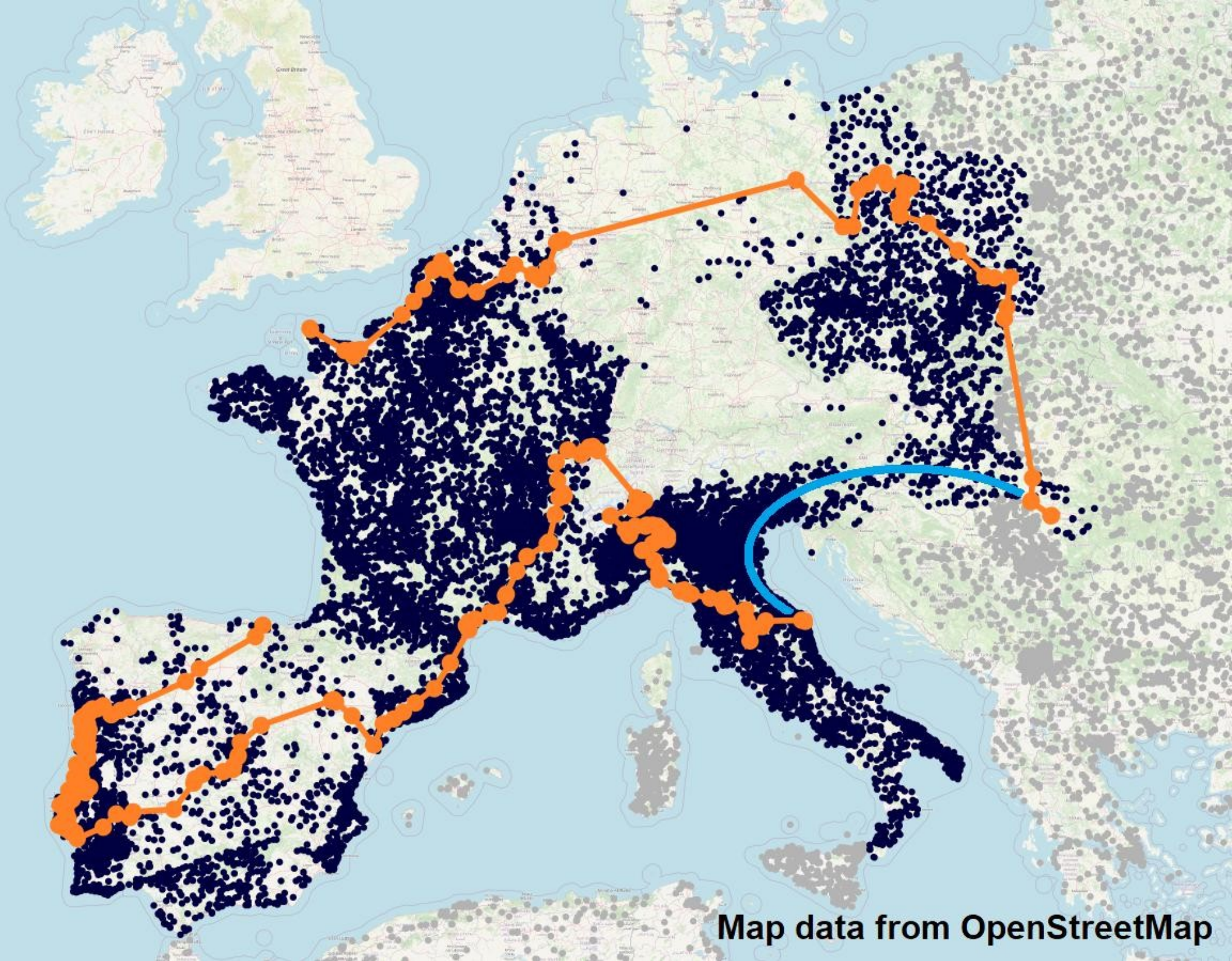
Map data from OpenStreetMap



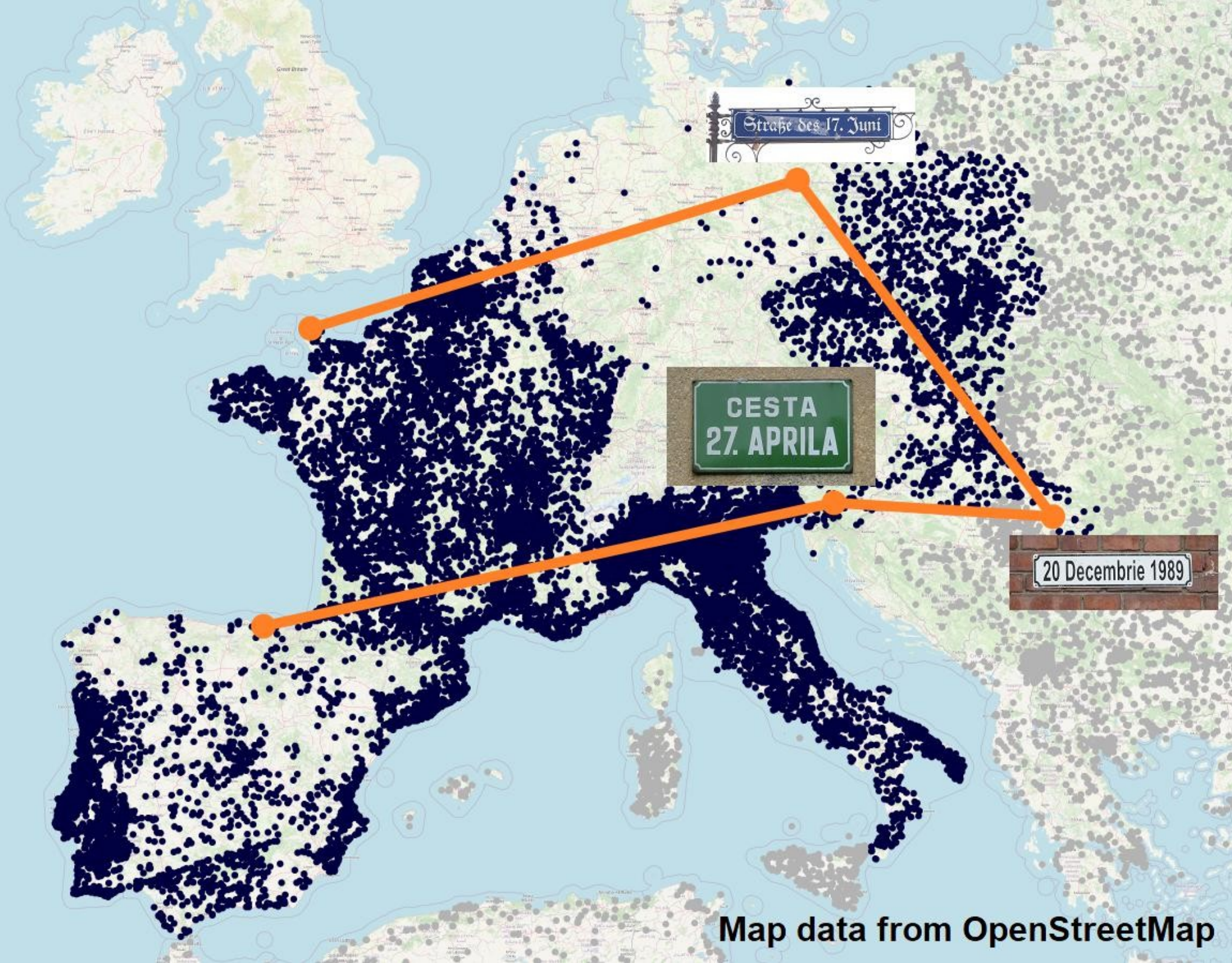
Map data from OpenStreetMap



Map data from OpenStreetMap



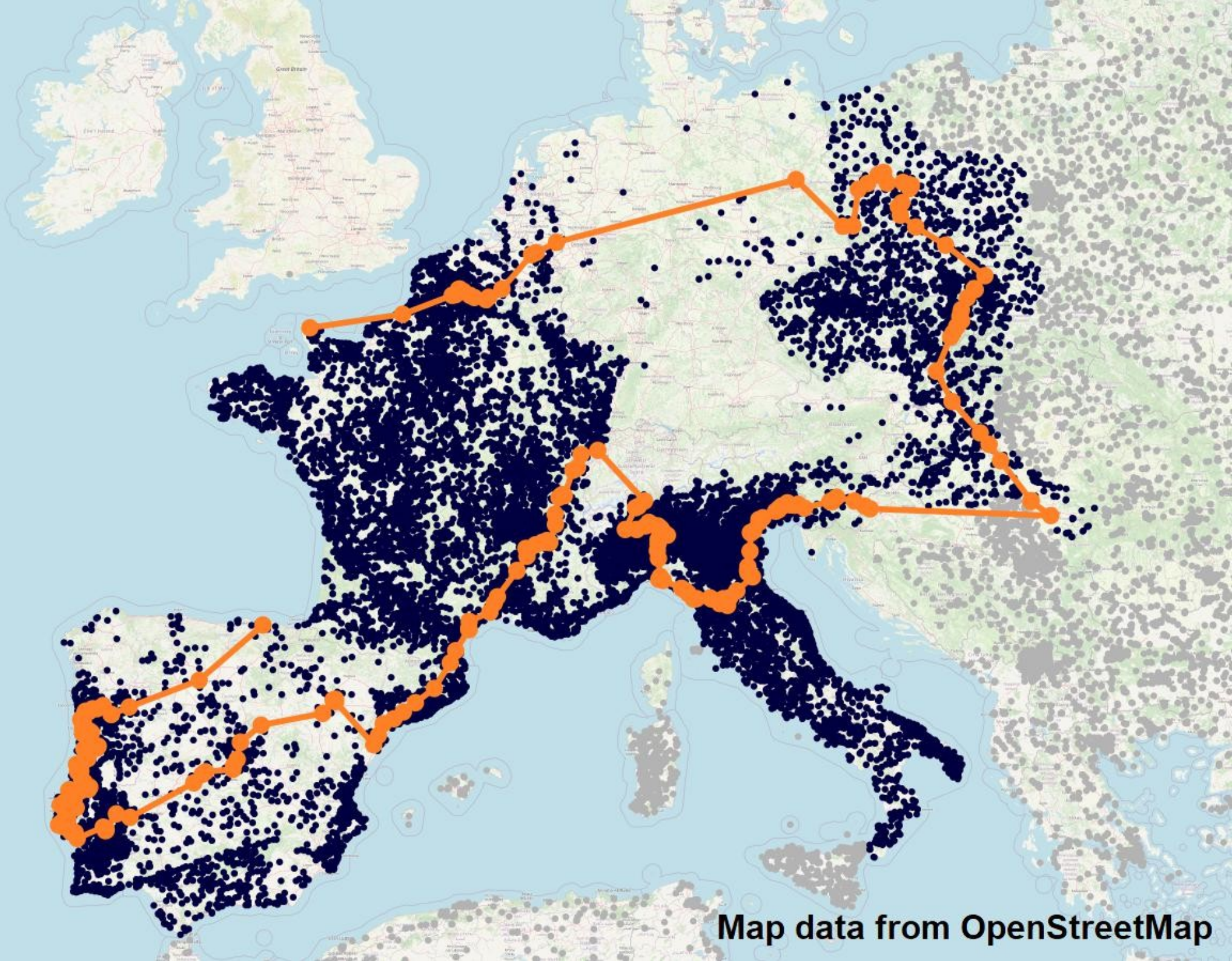
Map data from OpenStreetMap



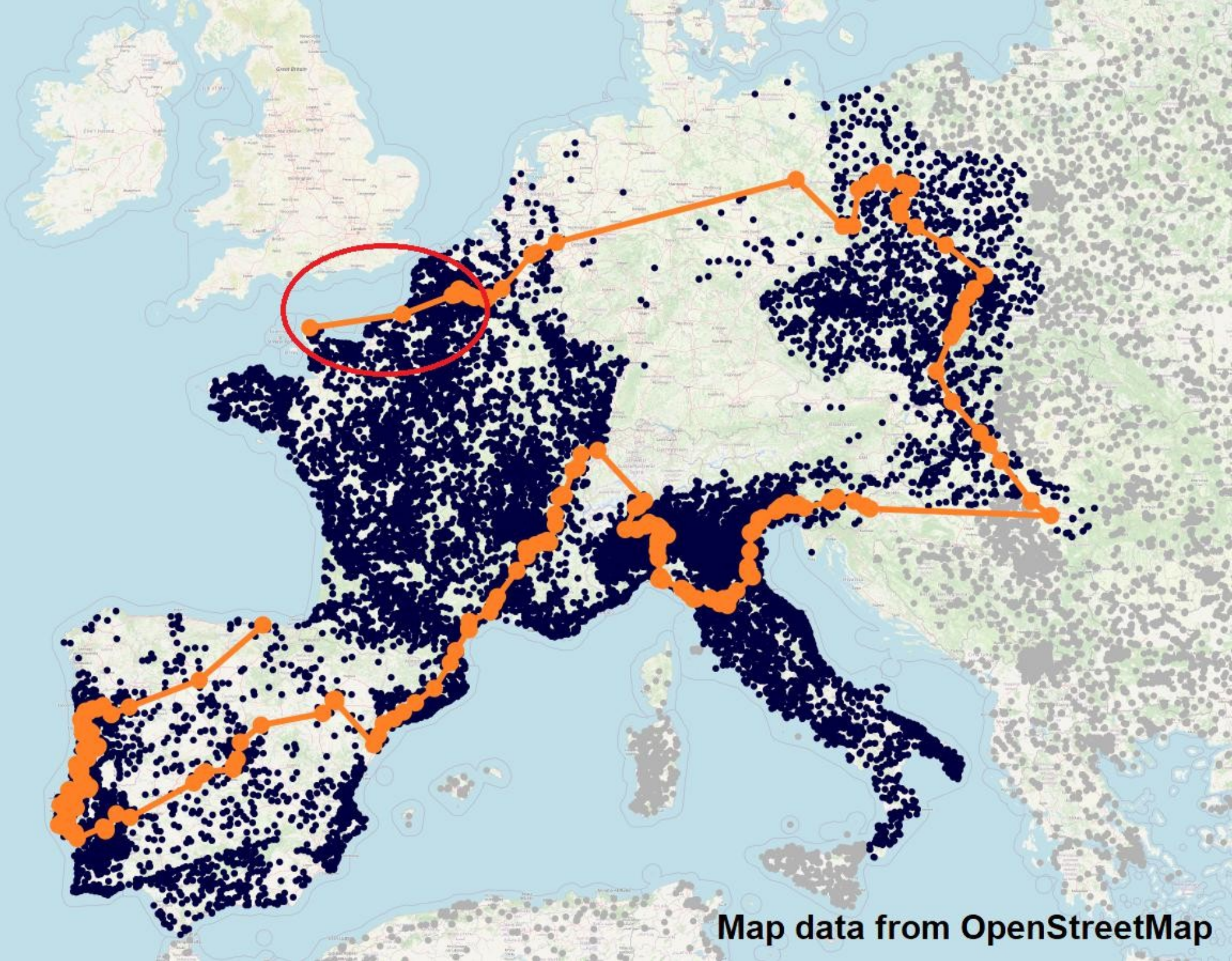
SträÙe des 17. Juni

CESTA
27. APRILA

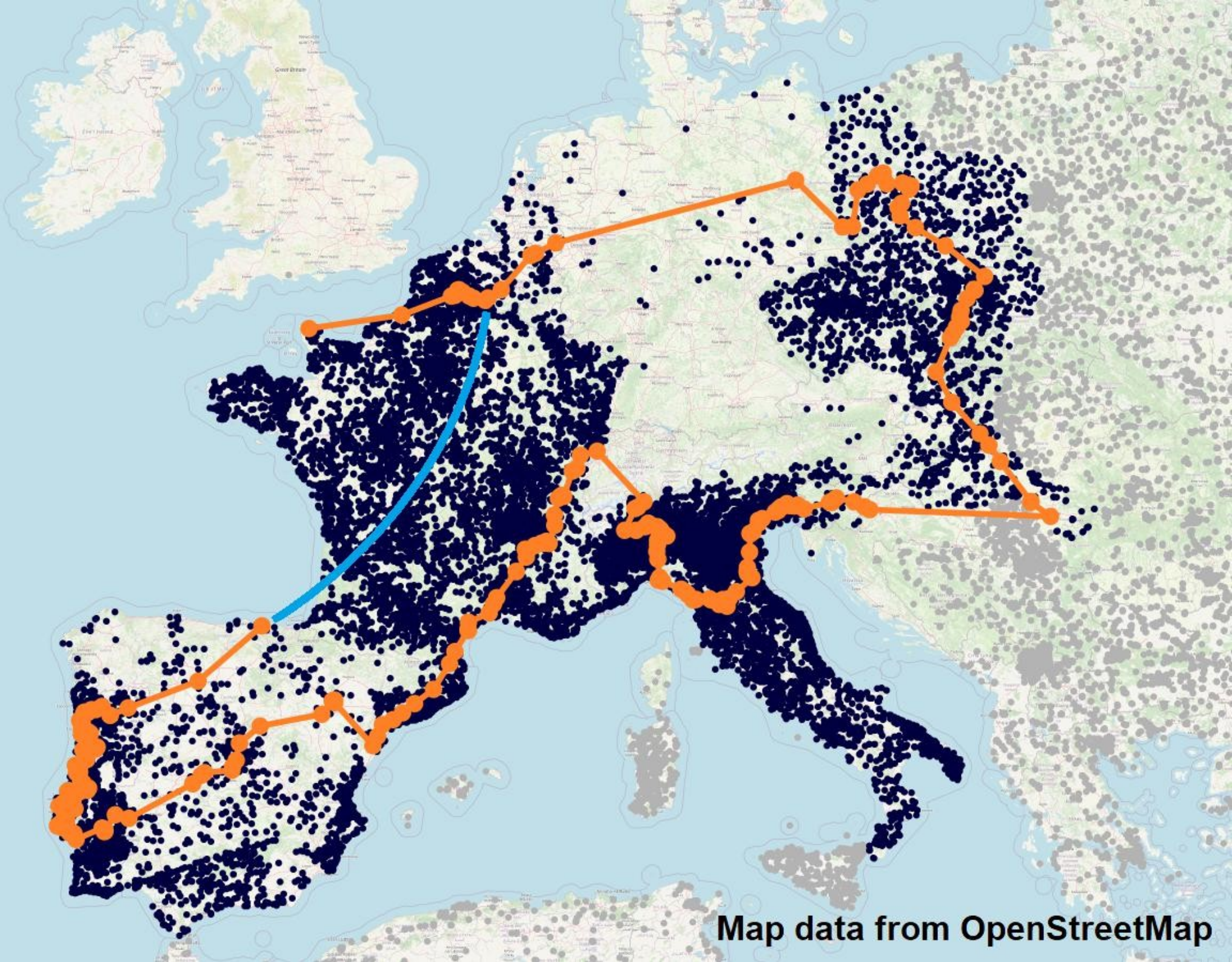
20 Decembrie 1989



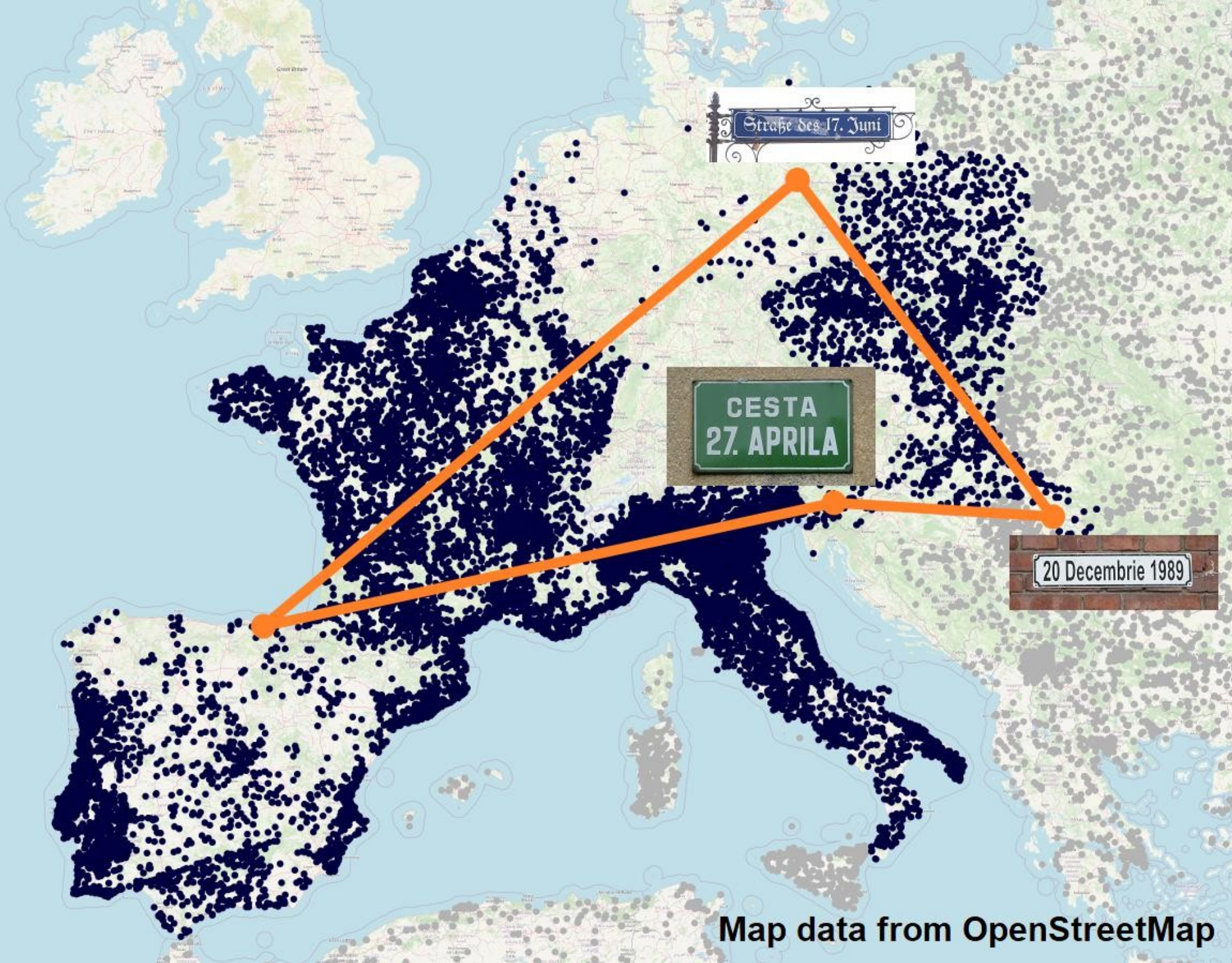
Map data from OpenStreetMap



Map data from OpenStreetMap



Map data from OpenStreetMap

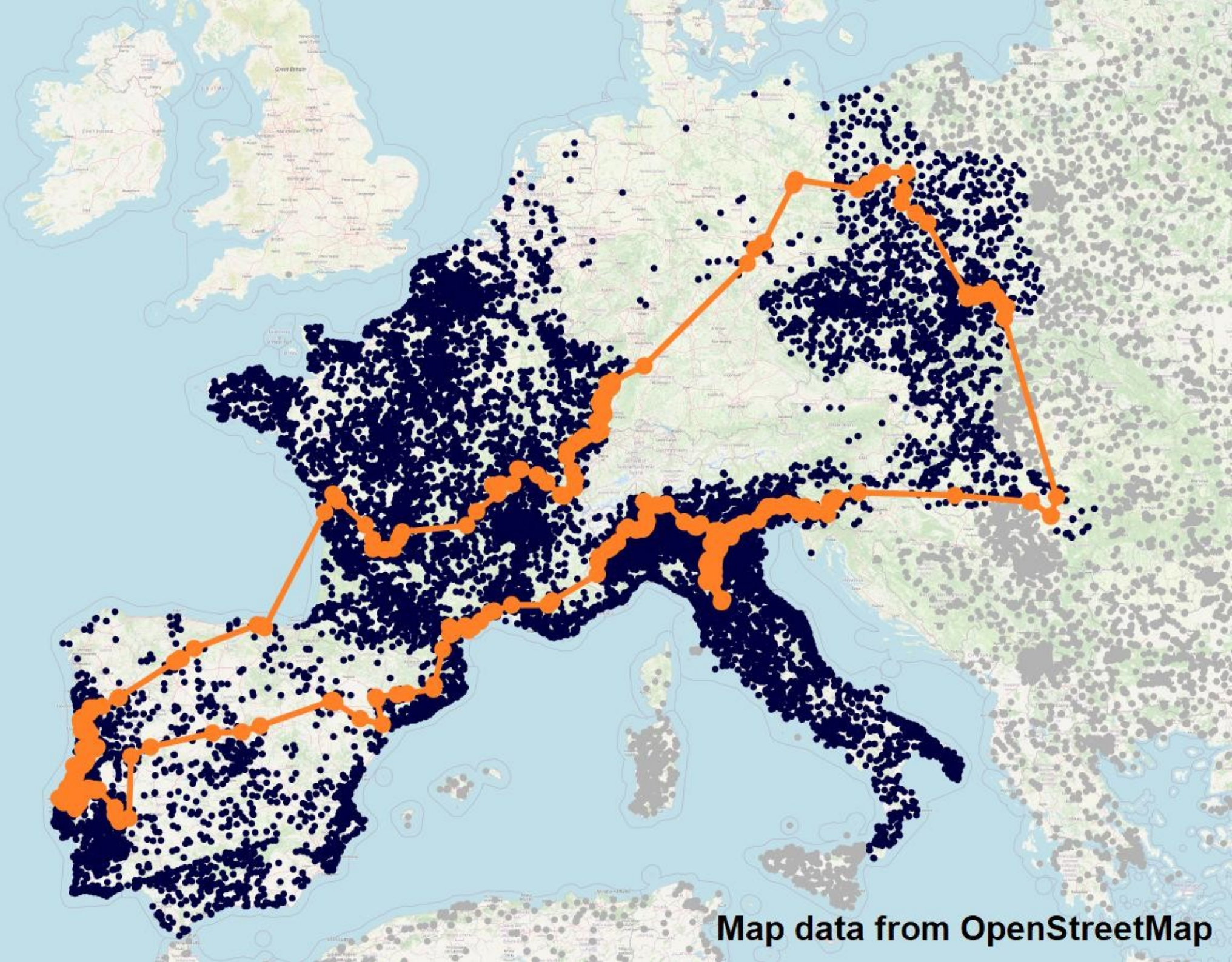


SträÙe des 17. Juni

CESTA
27. APRILA

20 Decembrie 1989

Map data from OpenStreetMap



Map data from OpenStreetMap



Map data from OpenStreetMap



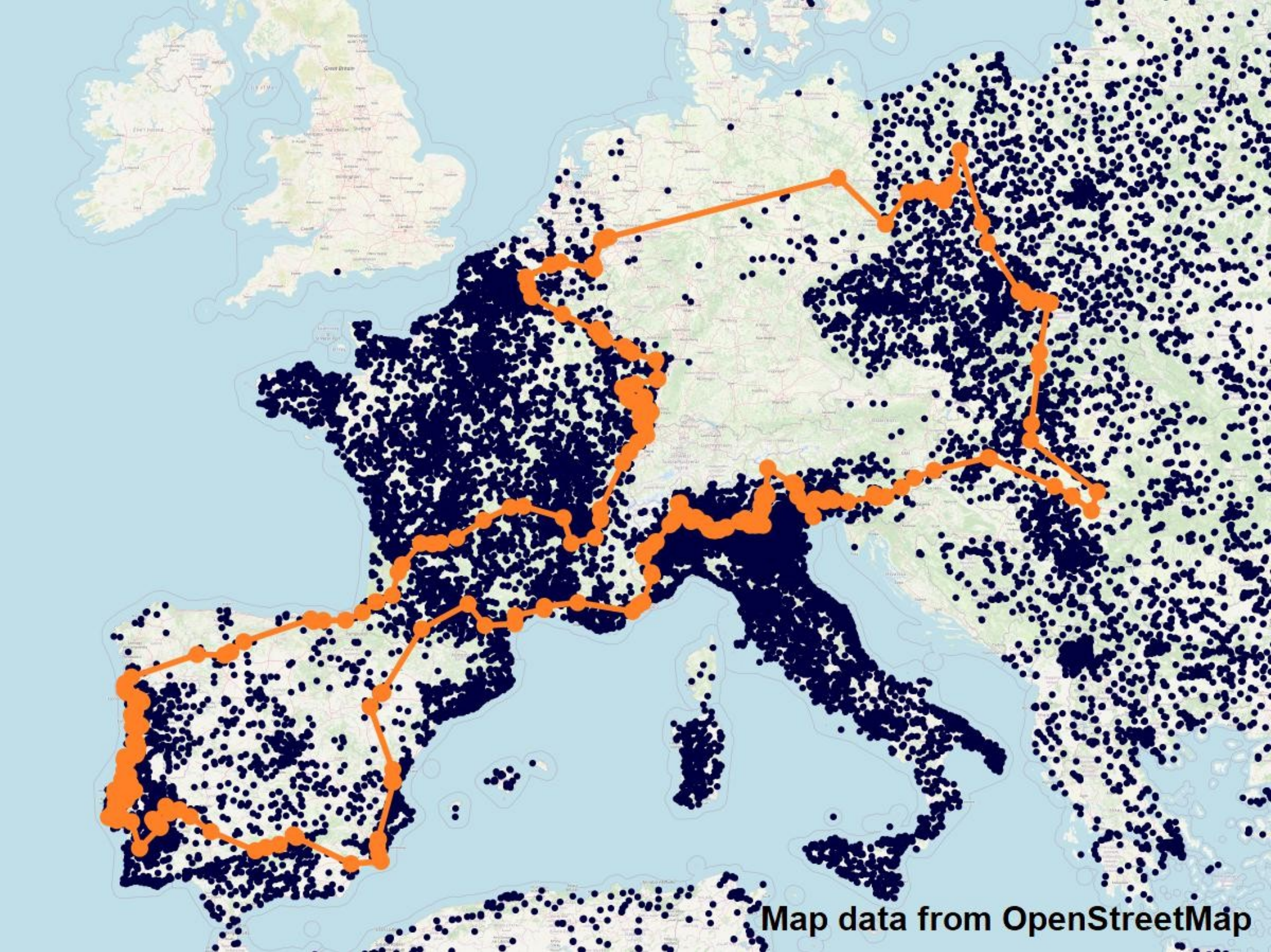
Map data from OpenStreetMap



Map data from OpenStreetMap







Map data from OpenStreetMap



PROHIBÉ DE FUMER
PROHIBÉ DE FUMER
PROHIBÉ DE FUMER
PROHIBÉ DE FUMER

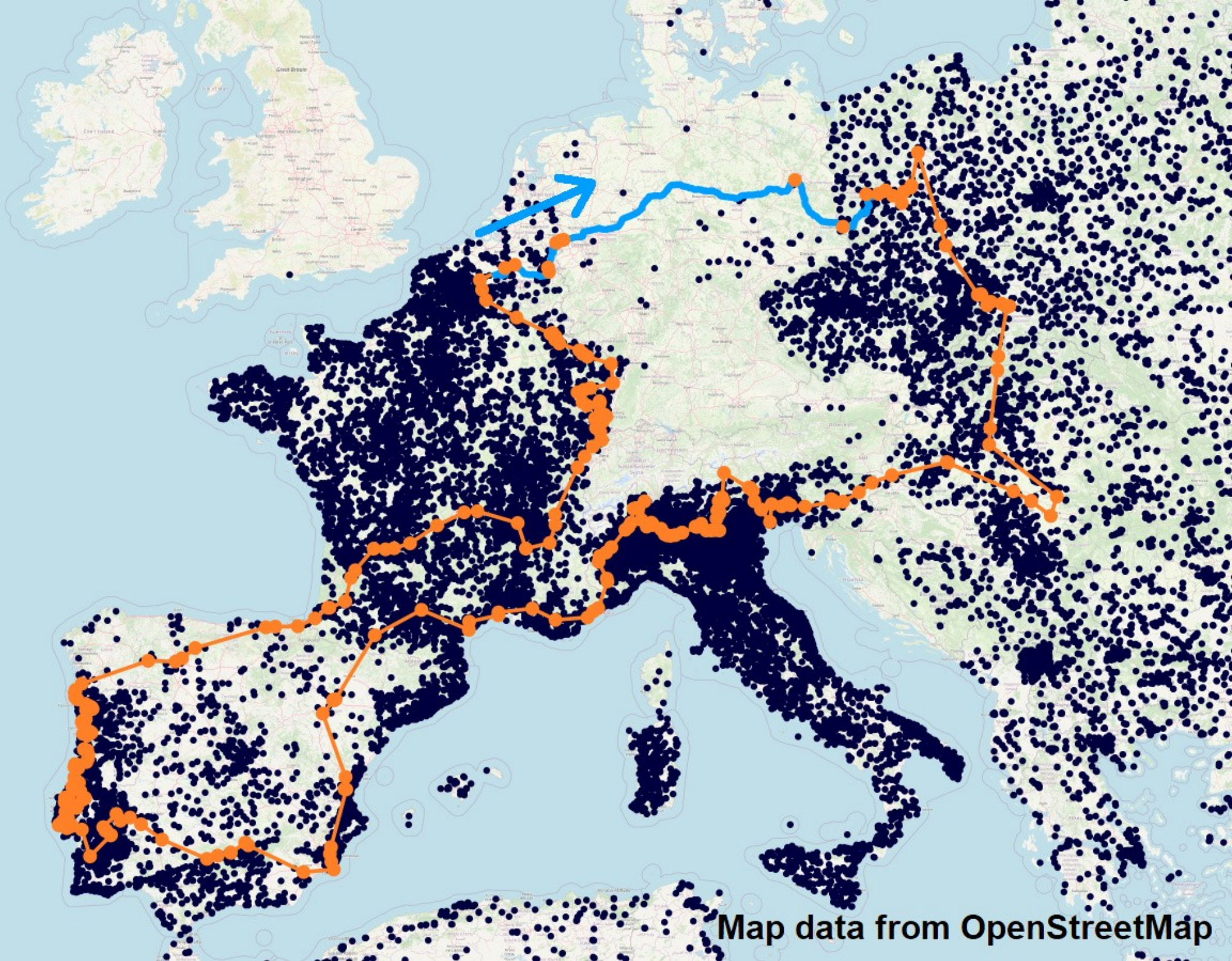


ETTERBEEK

AVENUE DU
ONZE NOVEMBRE
ELF NOVEMBERLAAN

 **Pigeon CITROËN** 647.91.67 

STRAATNAAM
WEGNAAM
WEGNAAM



Map data from OpenStreetMap



 ul. 30 Stycznia



ul. 3 Stycznia

ul. Zbąszyńska


AP

ŁĄCZĄCIE SIĘ
WYNIKI
CAELUS
NAJLEPSZY
KLUB W POLSCE
W ROKU 2018.
2020 2021

100-lecie
SEKCJI
1989-2019

ulica
3 Maja
11.46 Centrum



A man with sunglasses and a light blue button-down shirt is standing outdoors, holding a white rectangular street sign. The sign is attached to a chain-link fence and features the text "Szeptember 6. tér" in a black serif font. Behind the fence is a dense green hedge. In the background, a paved road stretches into the distance, flanked by trees and a clear blue sky with some light clouds. A utility pole is visible on the right side of the road.

Szeptember 6. tér

ULICA
4. MAJA



Cesta 15. septembra



via
14 marzo



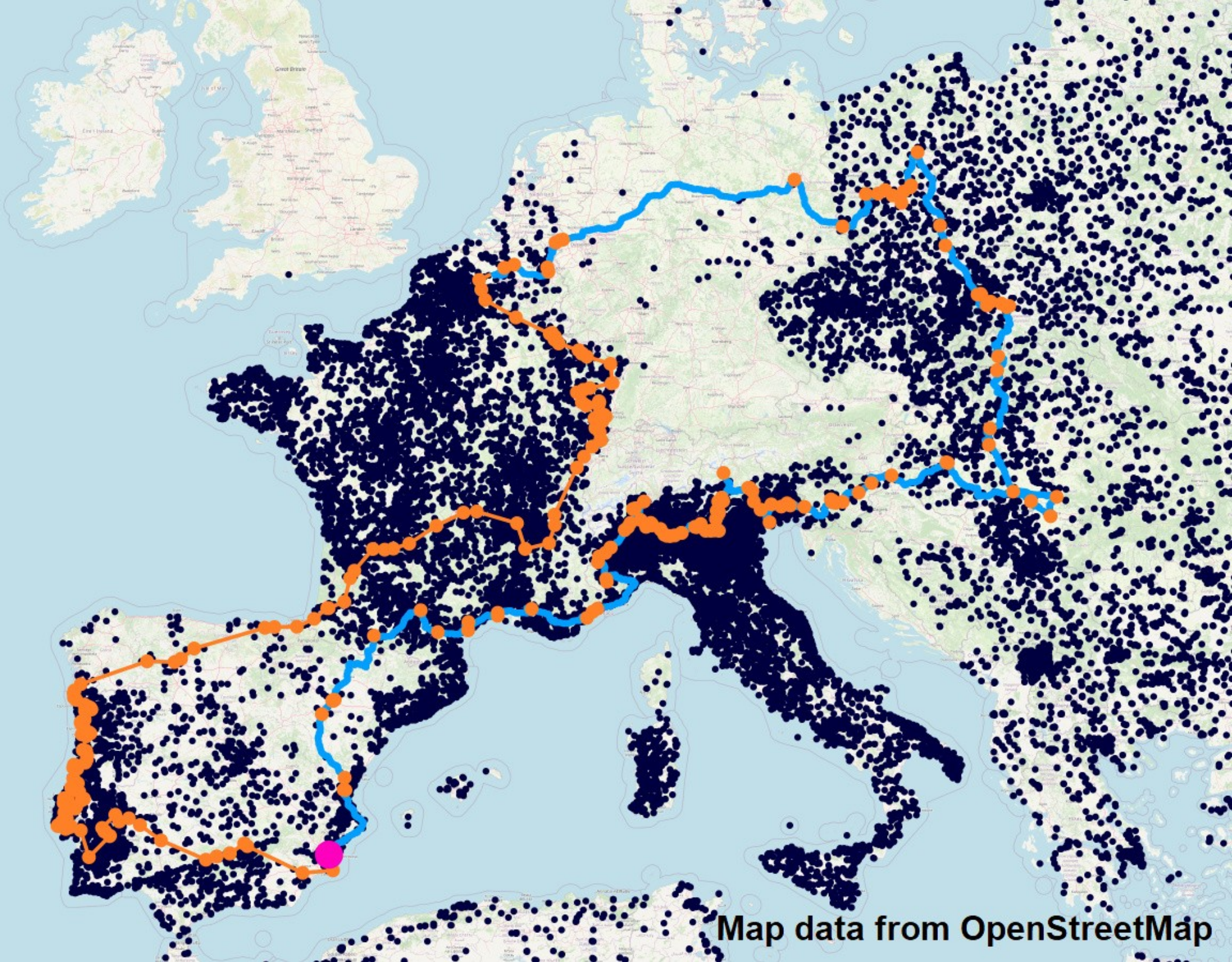
CALLE
DOS DE ENERO



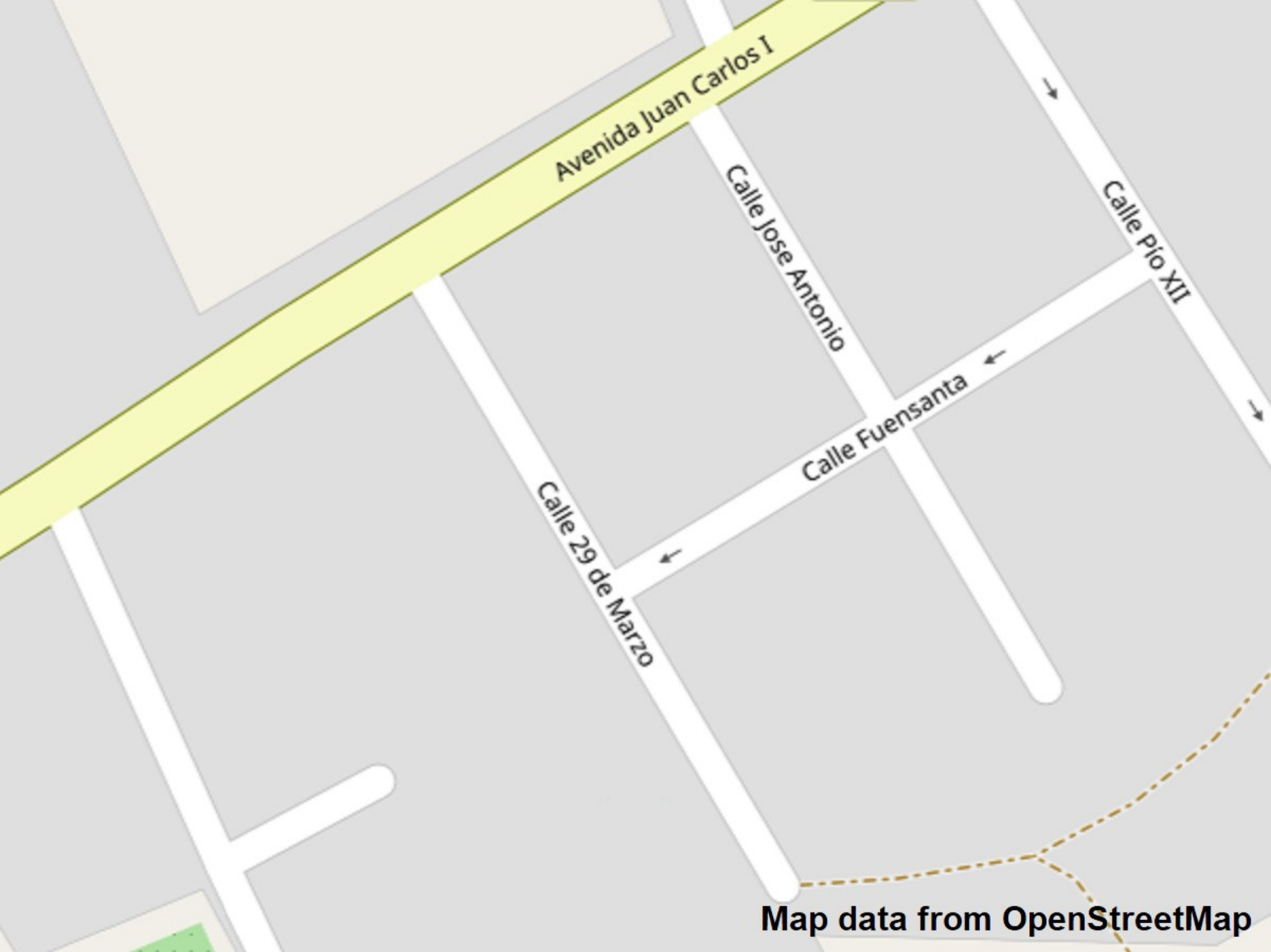


CARRER
DEL
TRENTA DE MAIG





Map data from OpenStreetMap



Avenida Juan Carlos I

Calle Jose Antonio

Calle Pio XII

Calle Fuensanta

Calle 29 de Marzo

Map data from OpenStreetMap

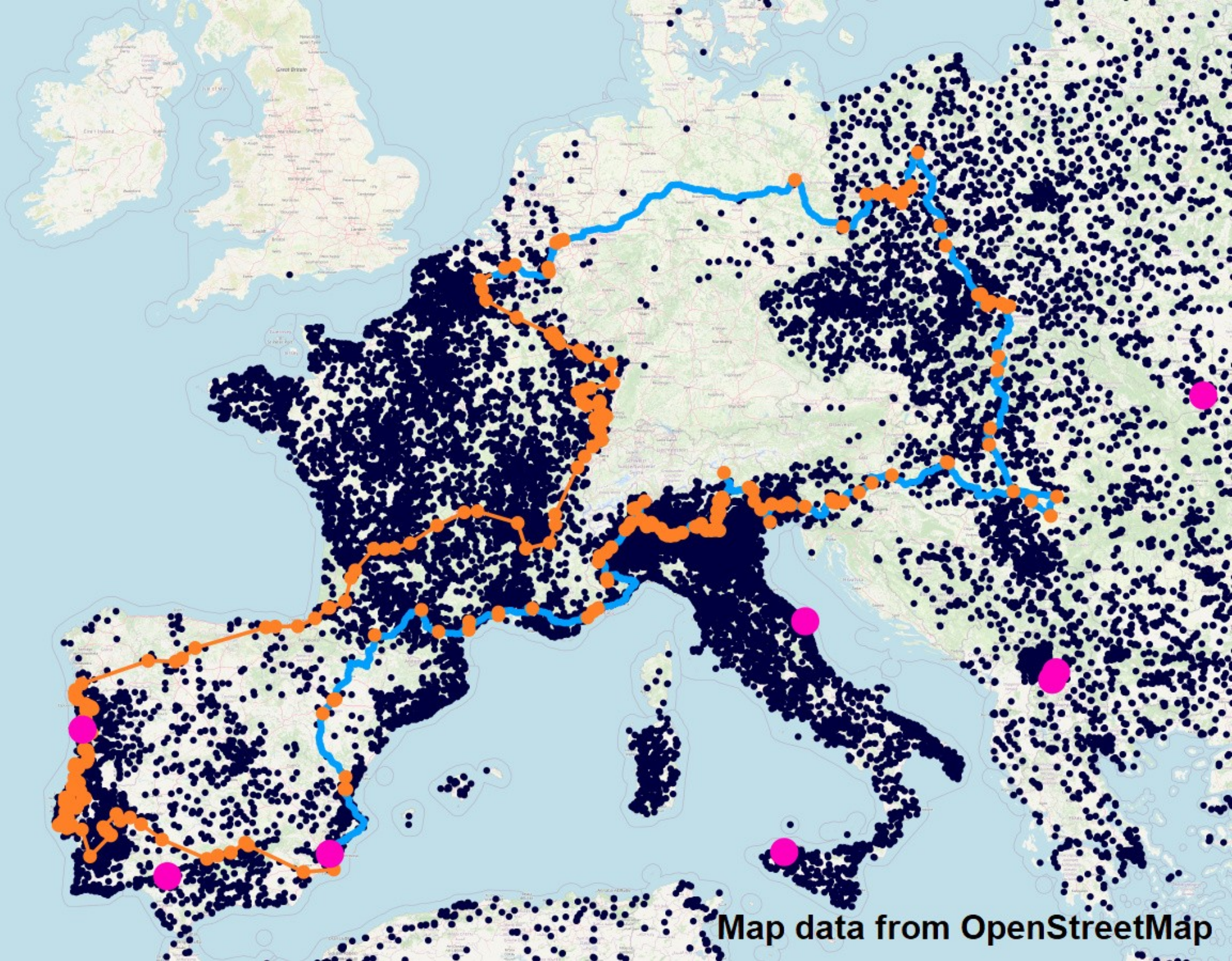
CALLE DE VENTINER DE NUESTRO

CALLE
VENTINER
DE NUESTRO

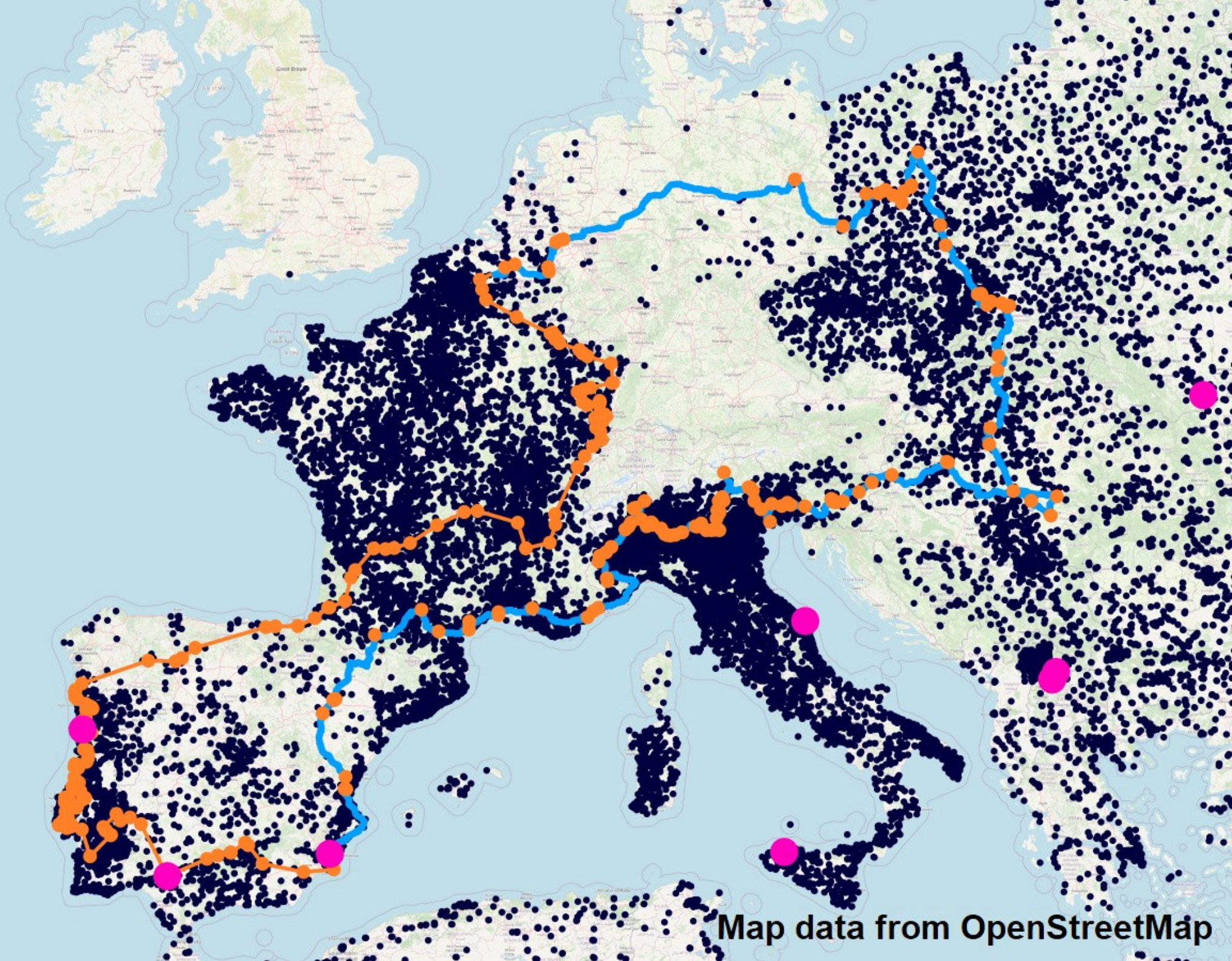
© 2021 Google

 **CALLE DE**

 **CALLE** ZENETA
**TOMÁS
LÓPEZ GARCÍA**



Map data from OpenStreetMap



Map data from OpenStreetMap

CALLE
29 DE MARZO





RUA

13 DE JUNHO



Rua

20 de Janeiro



 Rue
du 25 DÉCEMBRE







<http://www.benguin.co.uk/roads>



<http://www.benguin.co.uk/roads>




<http://www.benguin.co.uk/roads>



<http://www.benguin.co.uk/roads>



<http://www.benguin.co.uk/roads>



<http://www.benguin.co.uk/roads>



<http://www.benguin.co.uk/roads>



<http://www.benguin.co.uk/roads>




<http://www.benguin.co.uk/roads>



<http://www.benguin.co.uk/roads>



<http://www.benguin.co.uk/roads>



<http://www.benguin.co.uk/roads>



<http://www.benguin.co.uk/roads>